

National Native Title Tribunal
Native Title Determination
NSD28/2019
Ngemba, Ngiyampaa, Wangaaypuwan and Wayilwan People
Mapsheet 80 of 173

- Schedule One (Native Title Area)
- Schedule One (Native Title Area), Part 1.4 (Waters)
- External boundary
- Schedule One (Native Title Area), Part 1.7b
- Schedule One (Native Title Area), Part 1.8 and Schedule Two (Extinguished), Part 2.5

Prepared by: Geospatial Services, National Native Title Tribunal 22/07/2024

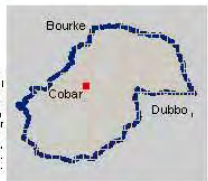
Data Sources:
Determination compiled from information or instructions supplied by the applicant and parties.
Parcels are taken to be as represented in the March 2014 edition of the NSW Cadastre. Where a more recent deposited plan number is used, the parcel is as depicted in that plan.
Topographic background © Department of Customer Service 2020

0 0.1 0.2
Kilometers

Geoid to Datum of Australia 2020

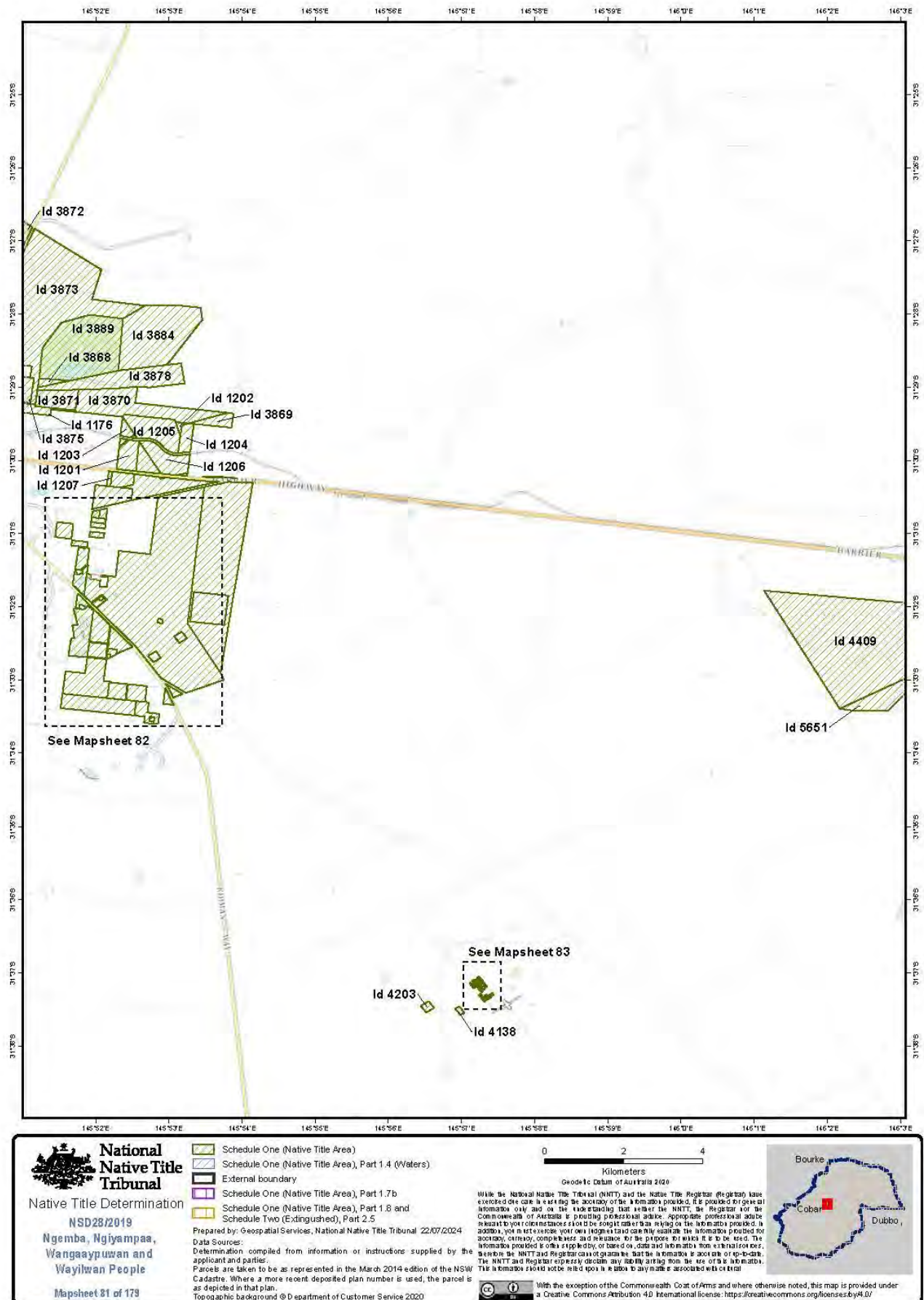
While the National Native Title Tribunal (NNTT) and the Native Title Registrar (Registrar) have exercised due care in creating the accuracy of the information provided, it is provided for general information only and on the understanding that neither the NNTT, the Registrar nor the Commonwealth of Australia is providing professional advice. Appropriate professional advice relevant to your circumstances should be sought rather than relying on the information provided. In addition, you must exercise your own judgment and carefully evaluate the information provided for accuracy, currency, completeness and relevance for the purposes for which it is to be used. The information provided is only supplied by, or based on, data and information from external sources, neither the NNTT and Registrar can or guarantee that the information is accurate or up-to-date. The NNTT and Registrar expressly disclaim any liability arising from the use of this information. This information should not be relied upon in relation to any matter associated with it or trial.

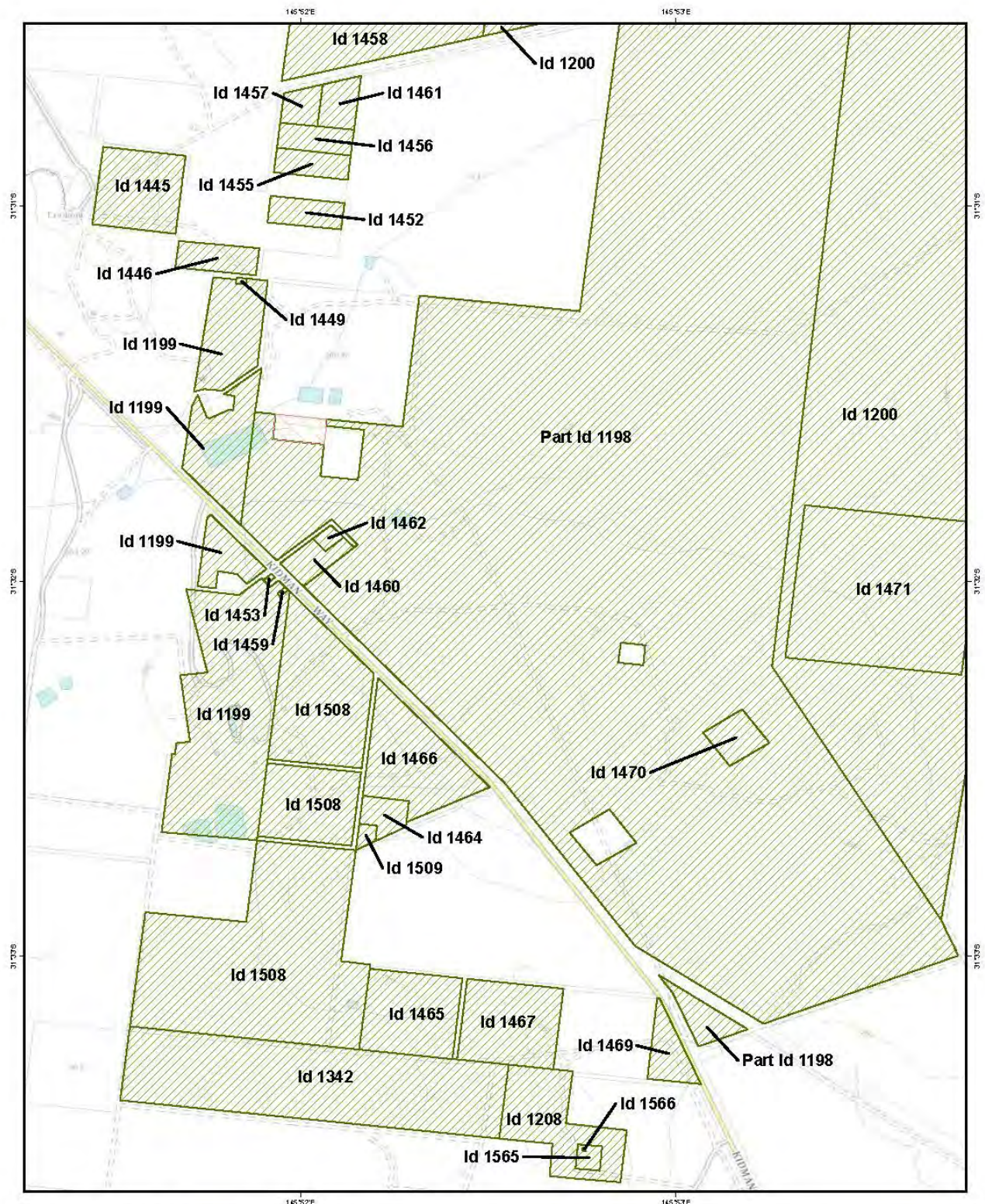
With the exception of the Commonwealth Coat of Arms and where otherwise noted, this map is provided under a Creative Commons Attribution 4.0 International license: <https://creativecommons.org/licenses/by/4.0/>



Filepath: V:\NSW\NTDA\2012\NC2012_001 Ngemba, Ngiyampaa, Wangaaypuwan and Wayilwan People Mapping\G\T2024_0665_Determination_Mapping\20240722_NC2012_001_NTD_NTA_Mapbook_A3P.mxd

Geotrack Number: G\T20240665





National Native Title Tribunal
Native Title Determination
NSD28/2019
Ngemba, Ngiyampaa,
Wangaaypuwan and
Wayilwan People
Mapsheet 82 of 173

Legend:
 Schedule One (Native Title Area)
 Schedule One (Native Title Area), Part 1.4 (Waters)
 External boundary
 Schedule One (Native Title Area), Part 1.7b
 Schedule One (Native Title Area), Part 1.8 and
 Schedule Two (Extinguished), Part 2.5

Prepared by: Geospatial Services, National Native Title Tribunal 22/07/2024
 Data Sources:
 Determination compiled from information or instructions supplied by the
 applicant and parties.
 Parcels are taken to be as represented in the March 2014 edition of the NSW
 Cadastre. Where a more recent deposited plan number is used, the parcel is
 as depicted in that plan.
 Topographic background © Department of Customer Service 2020

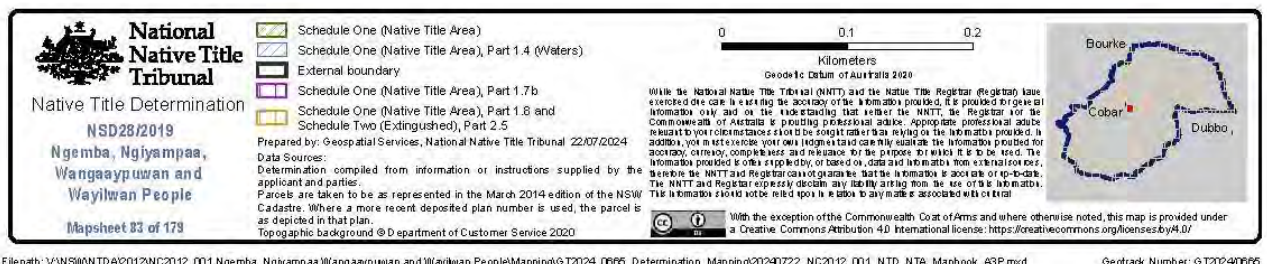
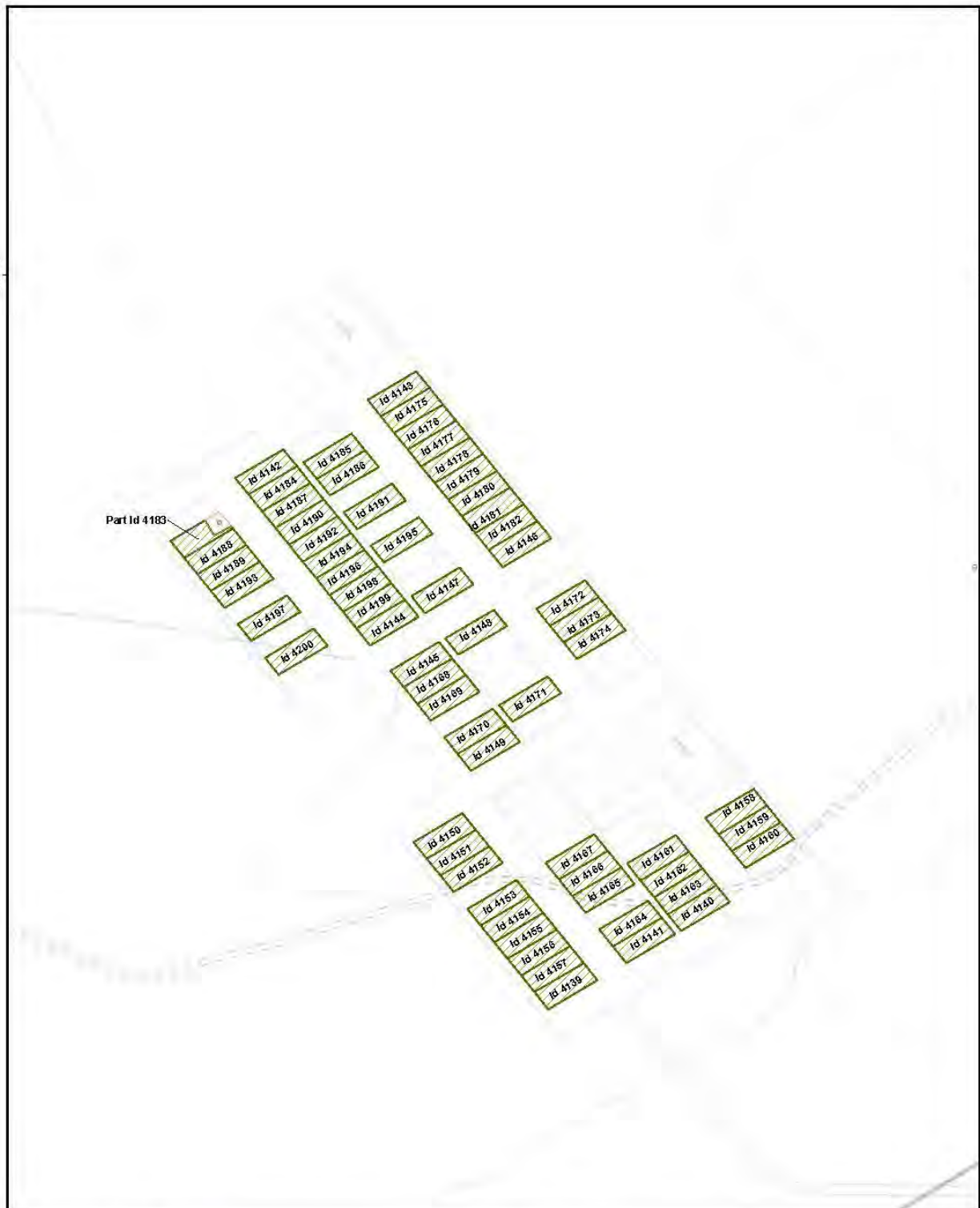
0 0.5 1
Kilometers
Geoid to Datum of Australia 2020

While the National Native Title Tribunal (NNTT) and the Native Title Registrar (Registrar) have exercised due care in creating the accuracy of the information provided, it is provided for general information only and on the understanding that neither the NNTT, the Registrar nor the Commonwealth of Australia is providing professional advice. Appropriate professional advice relevant to your circumstances should be sought before relying on the information provided. In addition, you must exercise your own judgment and carefully evaluate the information provided for accuracy, currency, completeness and relevance for the purposes for which it is to be used. The information provided is only supplied by, or based on, data and information from external sources, neither the NNTT and Registrar can or guarantee that the information is accurate or up-to-date. The NNTT and Registrar expressly disclaim any liability arising from the use of this information. This information should not be relied upon in relation to any matter associated with or trial.

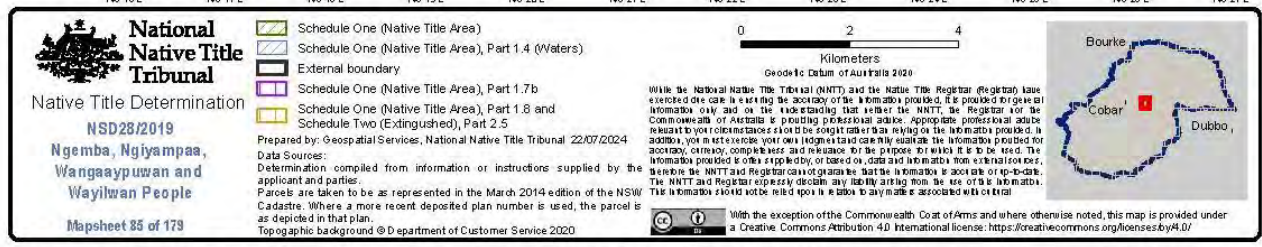
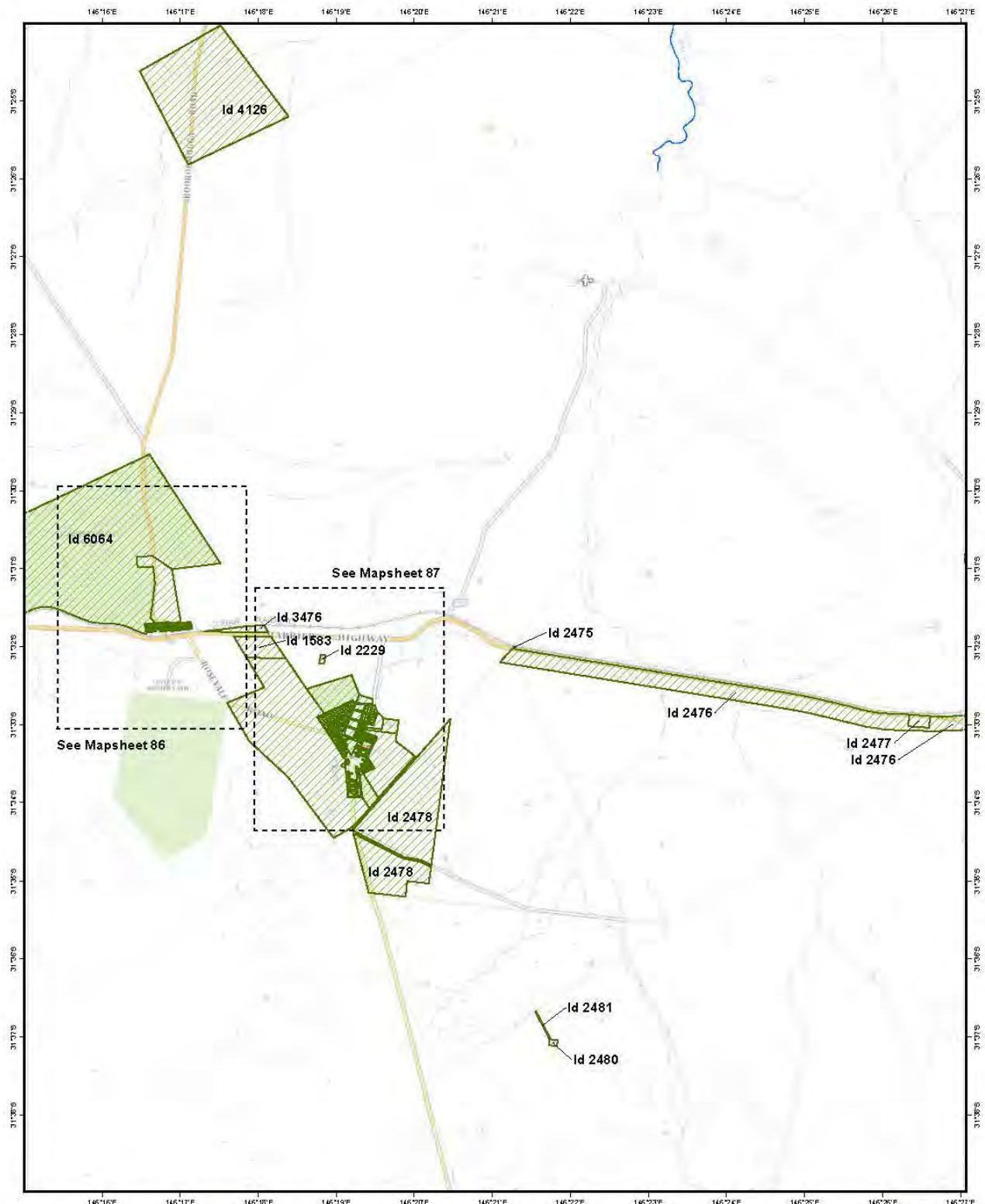
With the exception of the Commonwealth Coat of Arms and where otherwise noted, this map is provided under a Creative Commons Attribution 4.0 International license: <https://creativecommons.org/licenses/by/4.0/>

Filepath: V:\NSW\NTDA\2012\NCD2012_001 Ngemba_Ngiyampaa_Wangaaypuwan and Wayilwan People\Mapping\G2024_0665_Determination_Mapping\20240722_NCD2012_001_NTD_NTA_Mapbook_ASP.mxd

Geotrack Number: G20240665

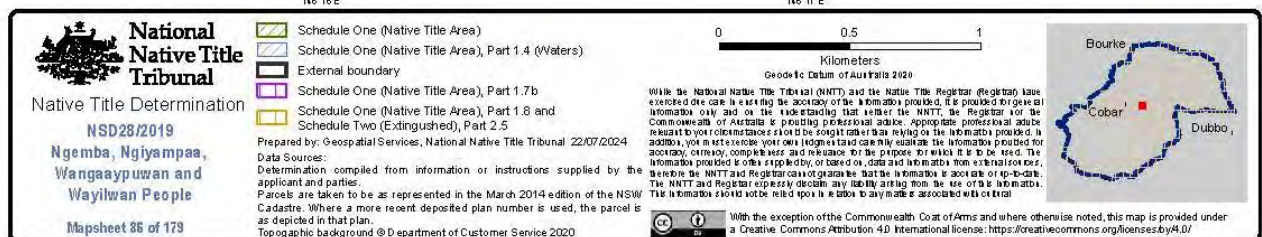
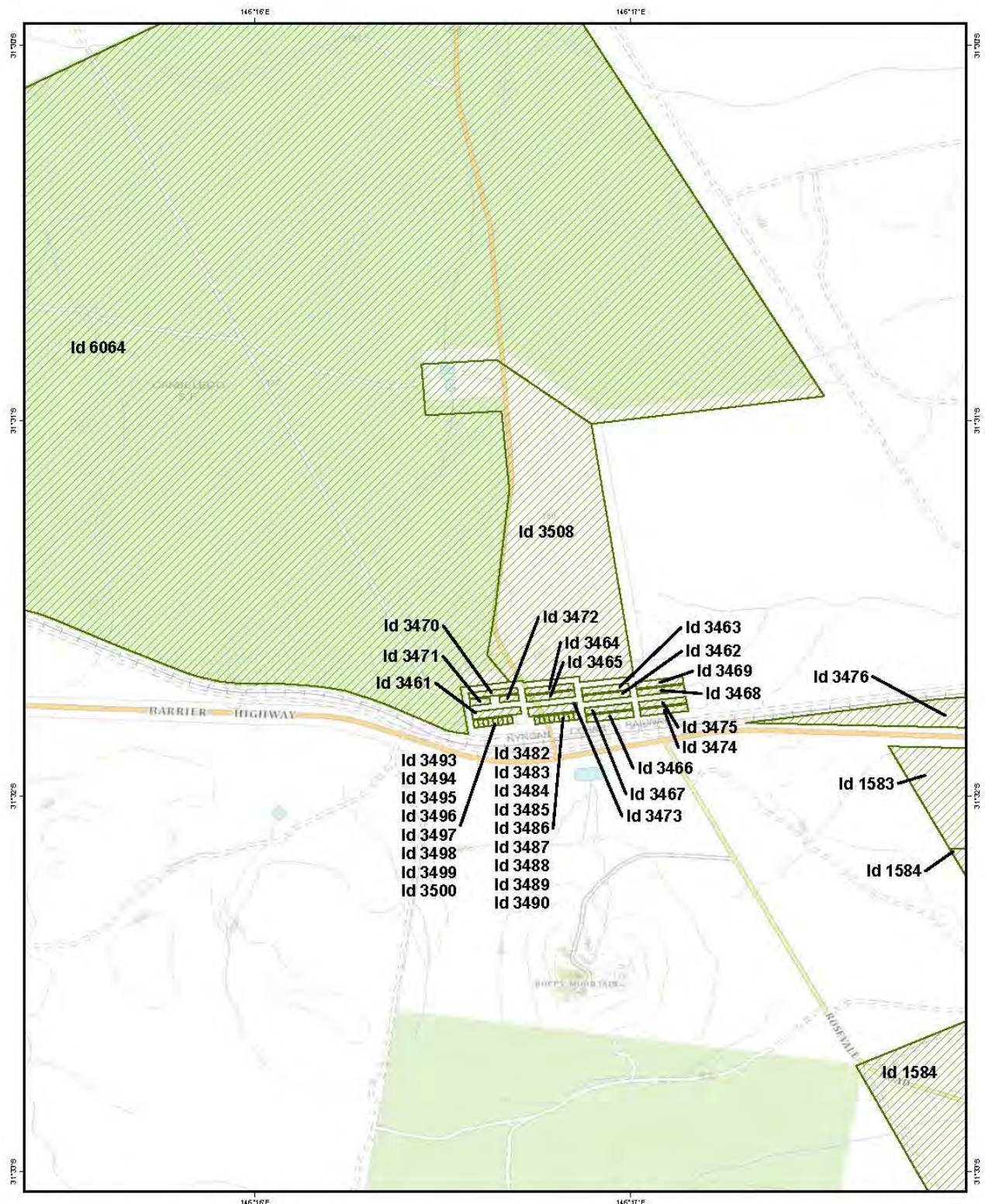






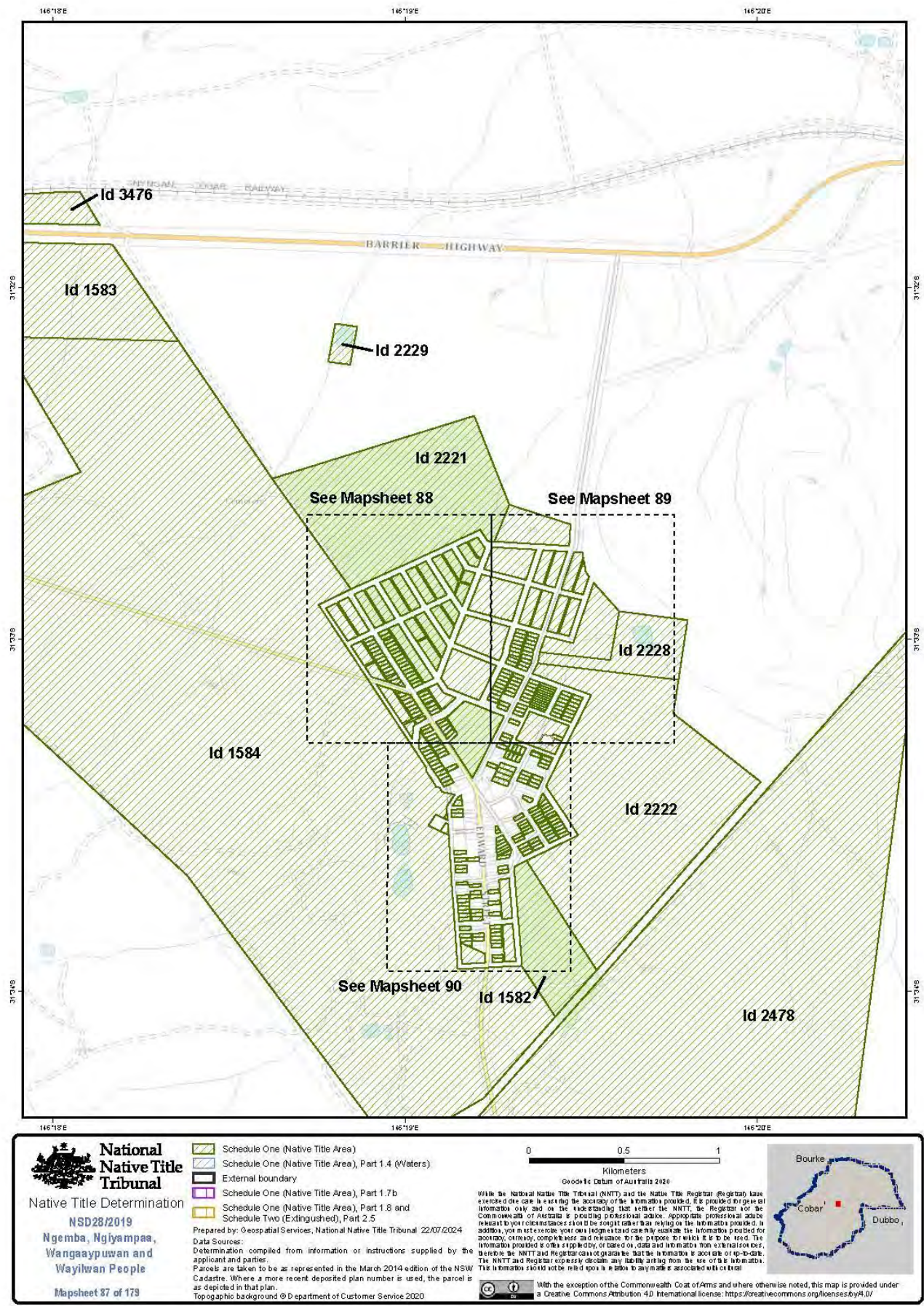
Filepath: V:\NSW\NTDA\2012\NCD2012_001 Ngemba, Ngiyampaa, Wangaaypuwan and Wayilwan People\Mapping\G2024_0665_Determination_Mapping\20240722_NCD2012_001_NTD_NTA_Mapbook_ASP.mxd

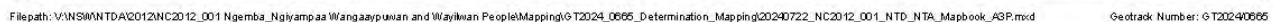
Geotrack Number: G20240665

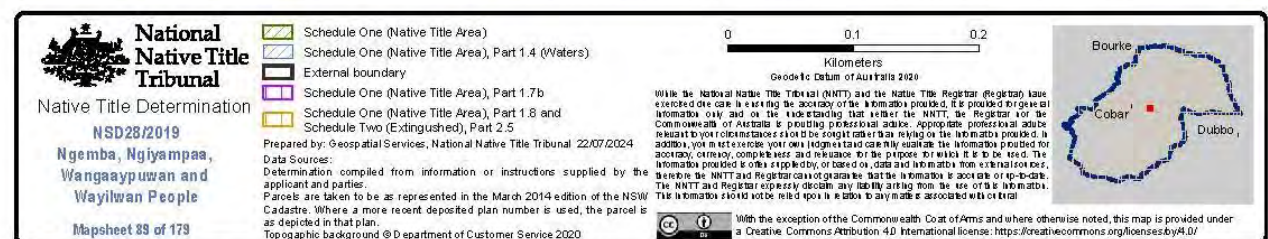


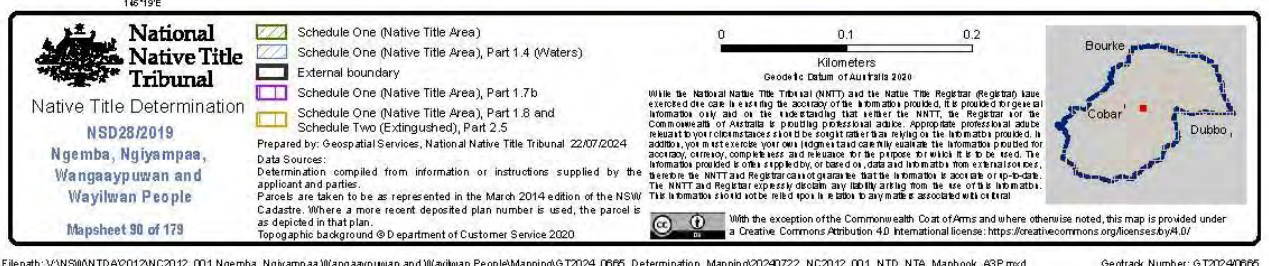
Filepath: V:\NSWNTDA\2012\NCD2012_001 Ngemba_Ngiyampaa_Wangaaypuwan and Wayilwan People\Mapping\G\T2024_0665_Determination_Mapping\20240722_NCD2012_001_NTD_NTA_Mapbook_ASP.mxd

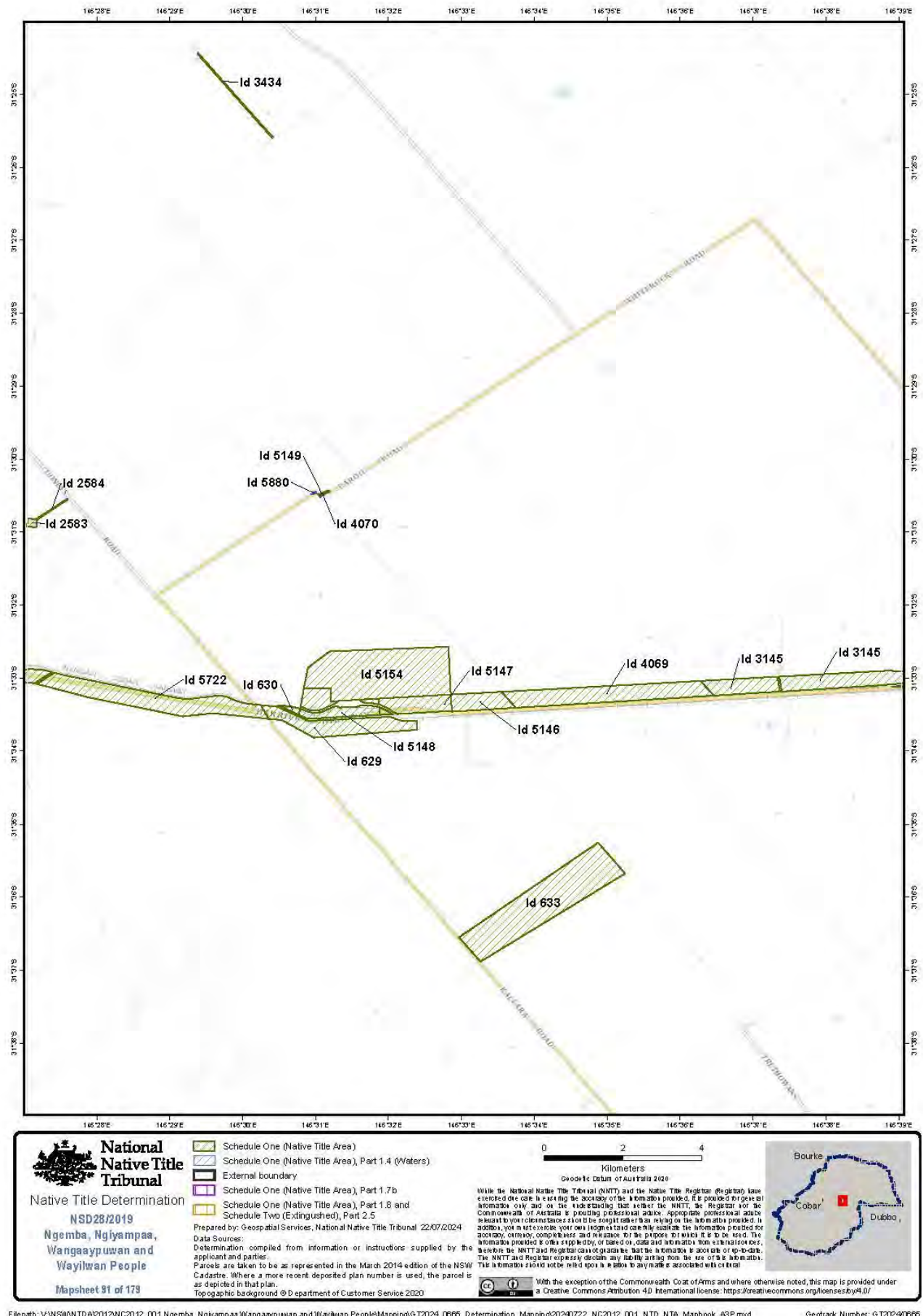
Geotrack Number: G\T2024_0665

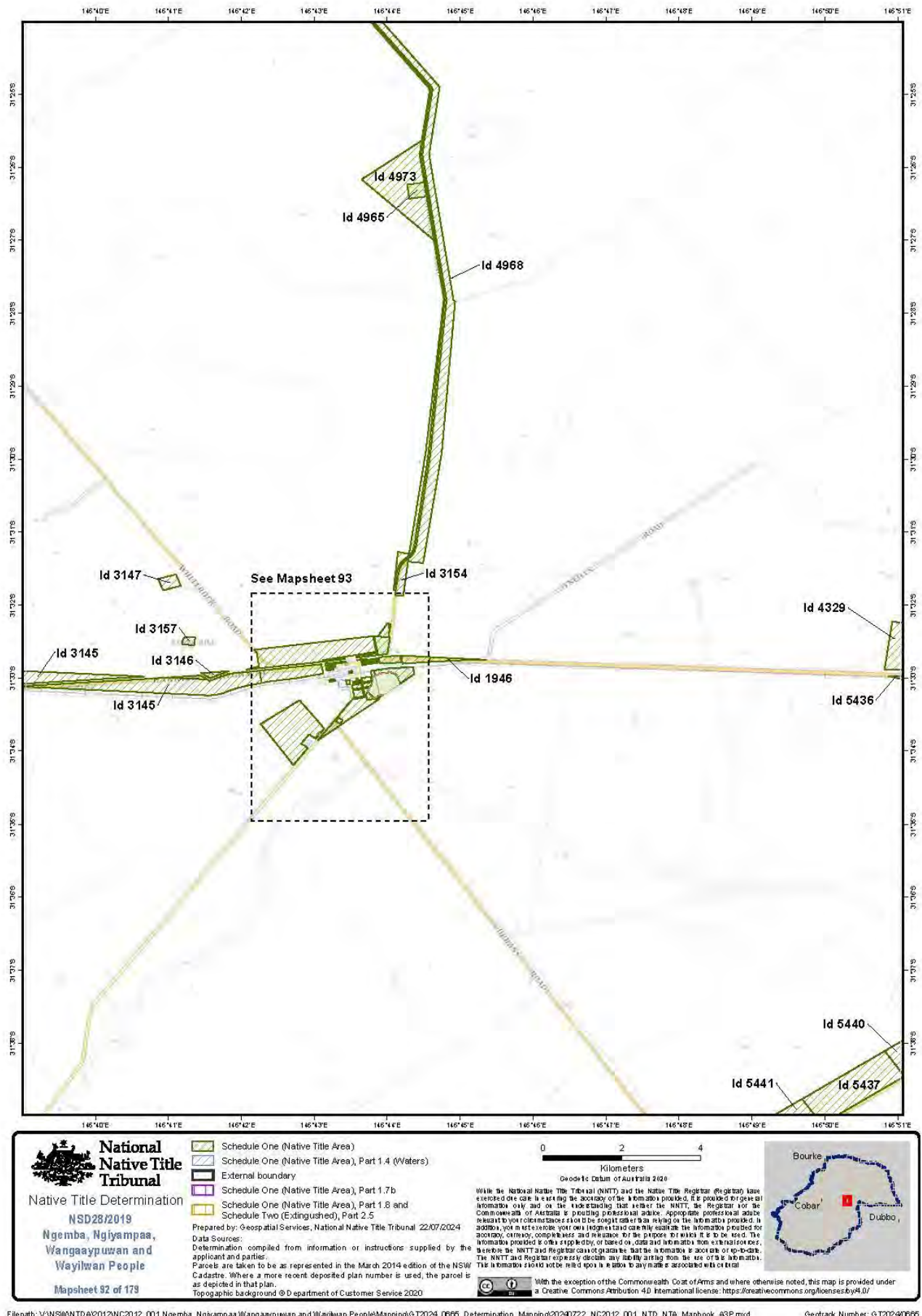


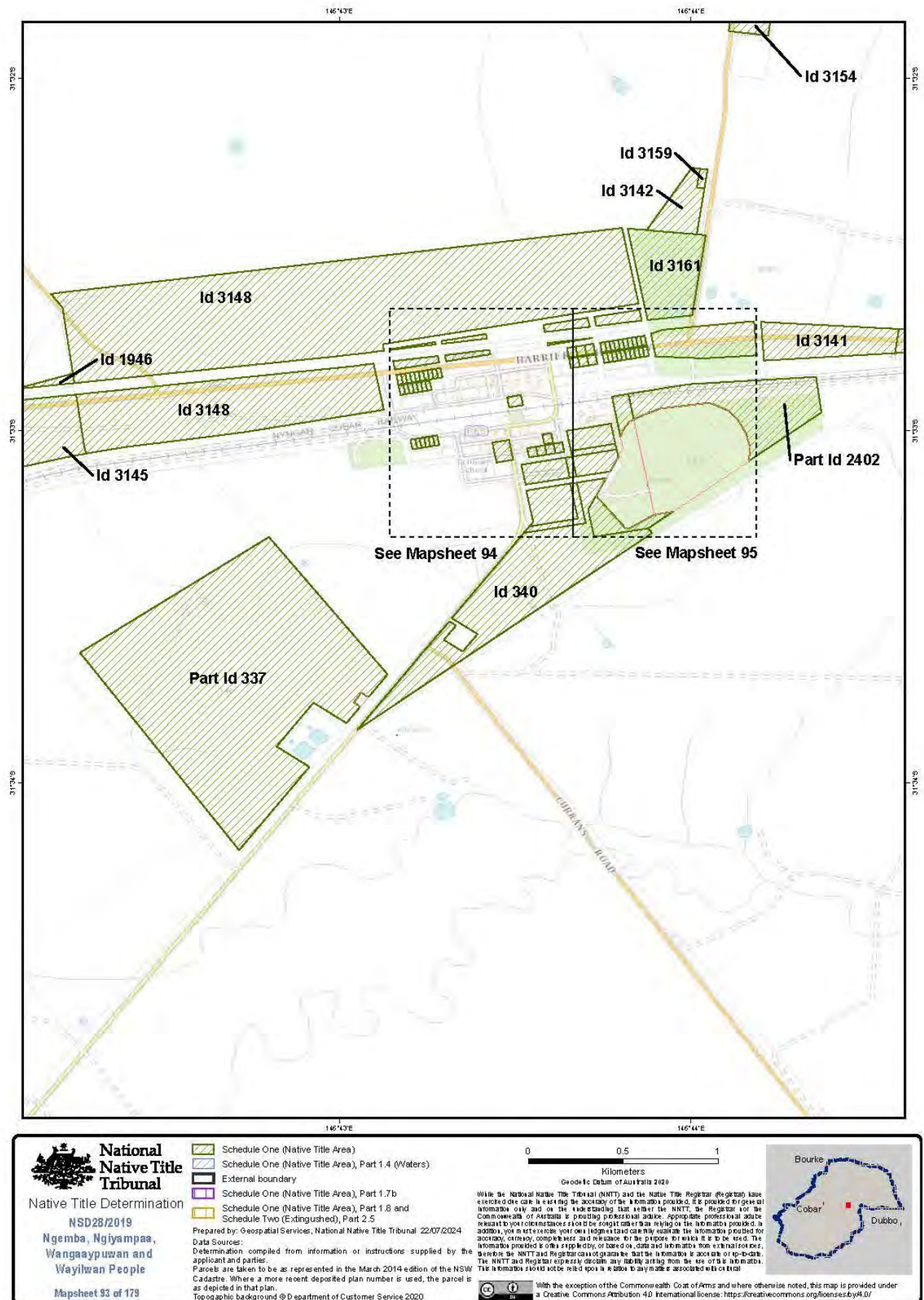


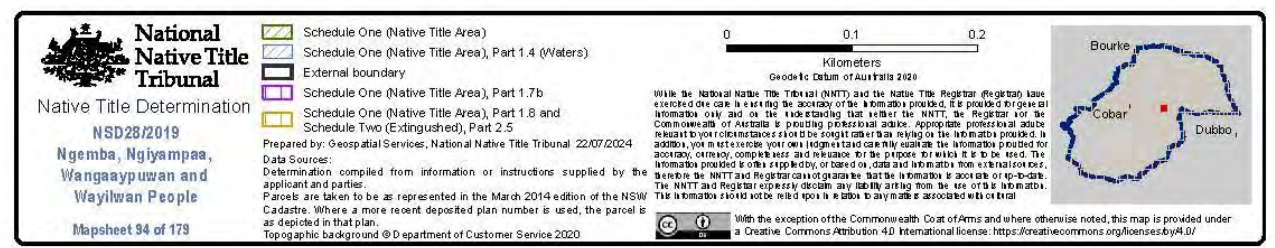


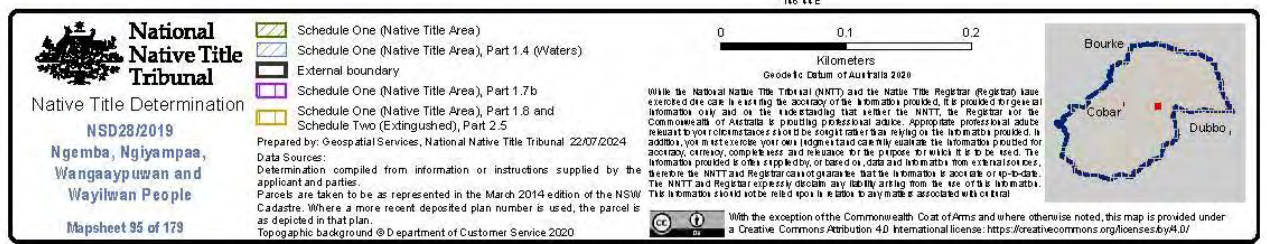


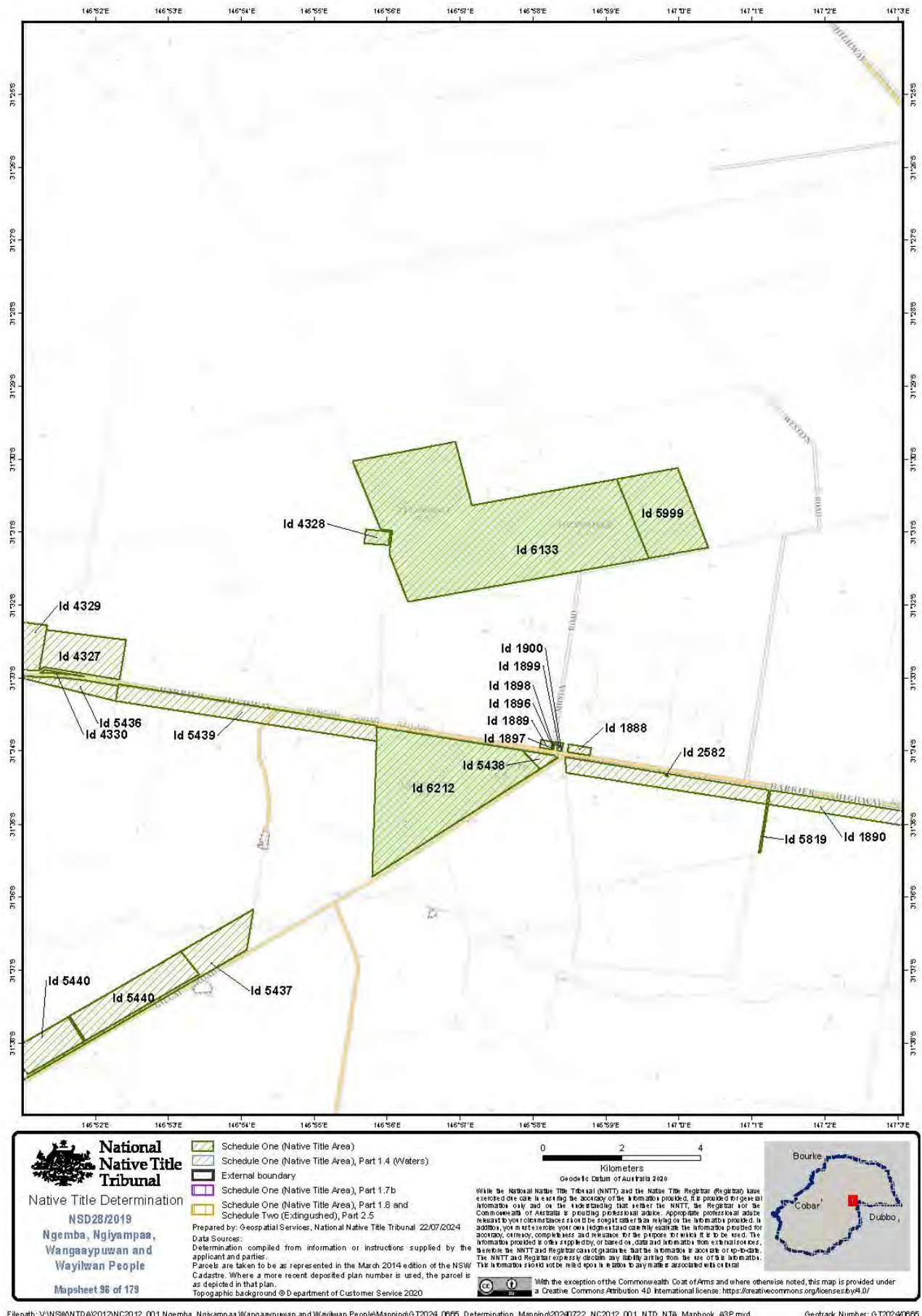


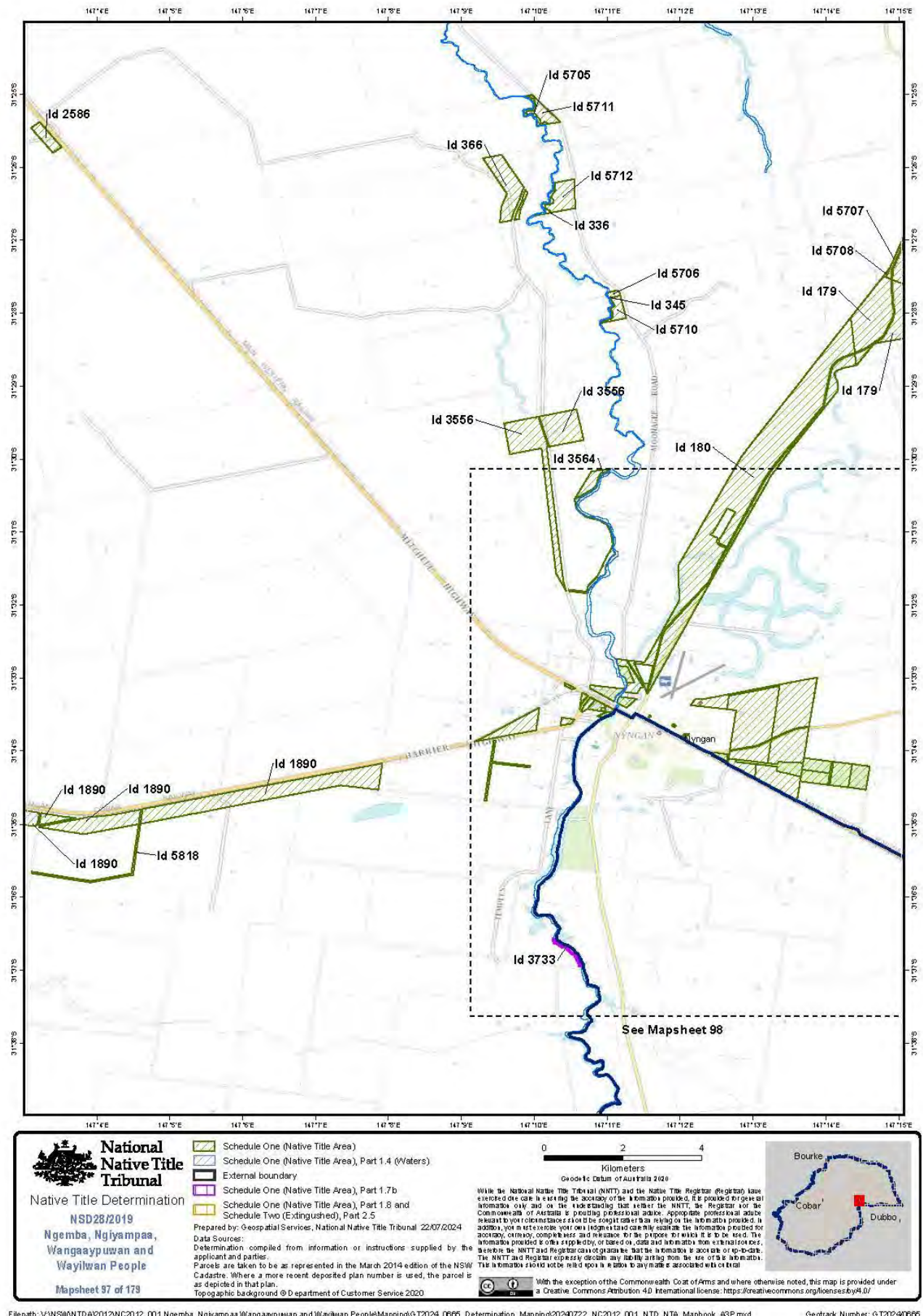


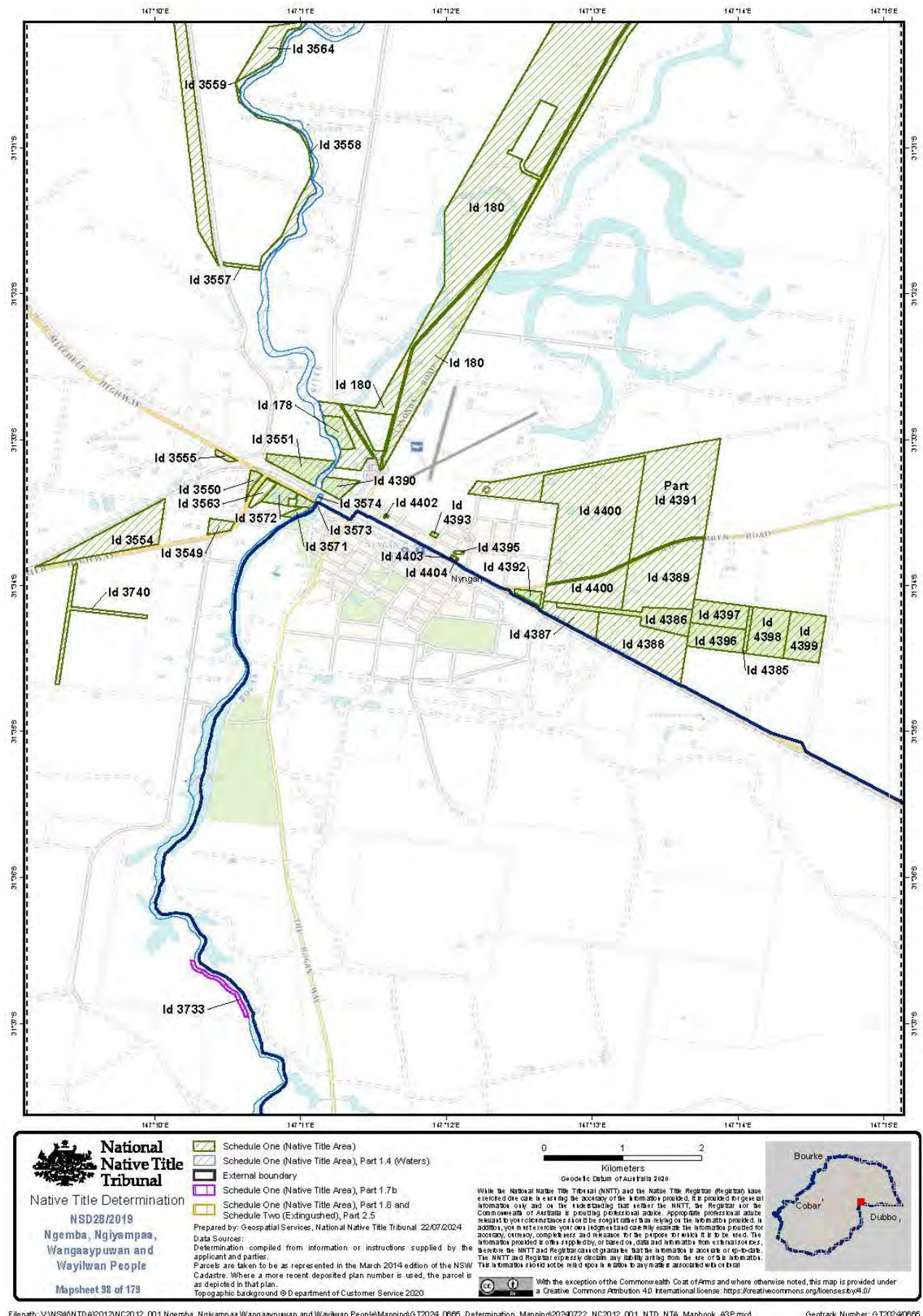


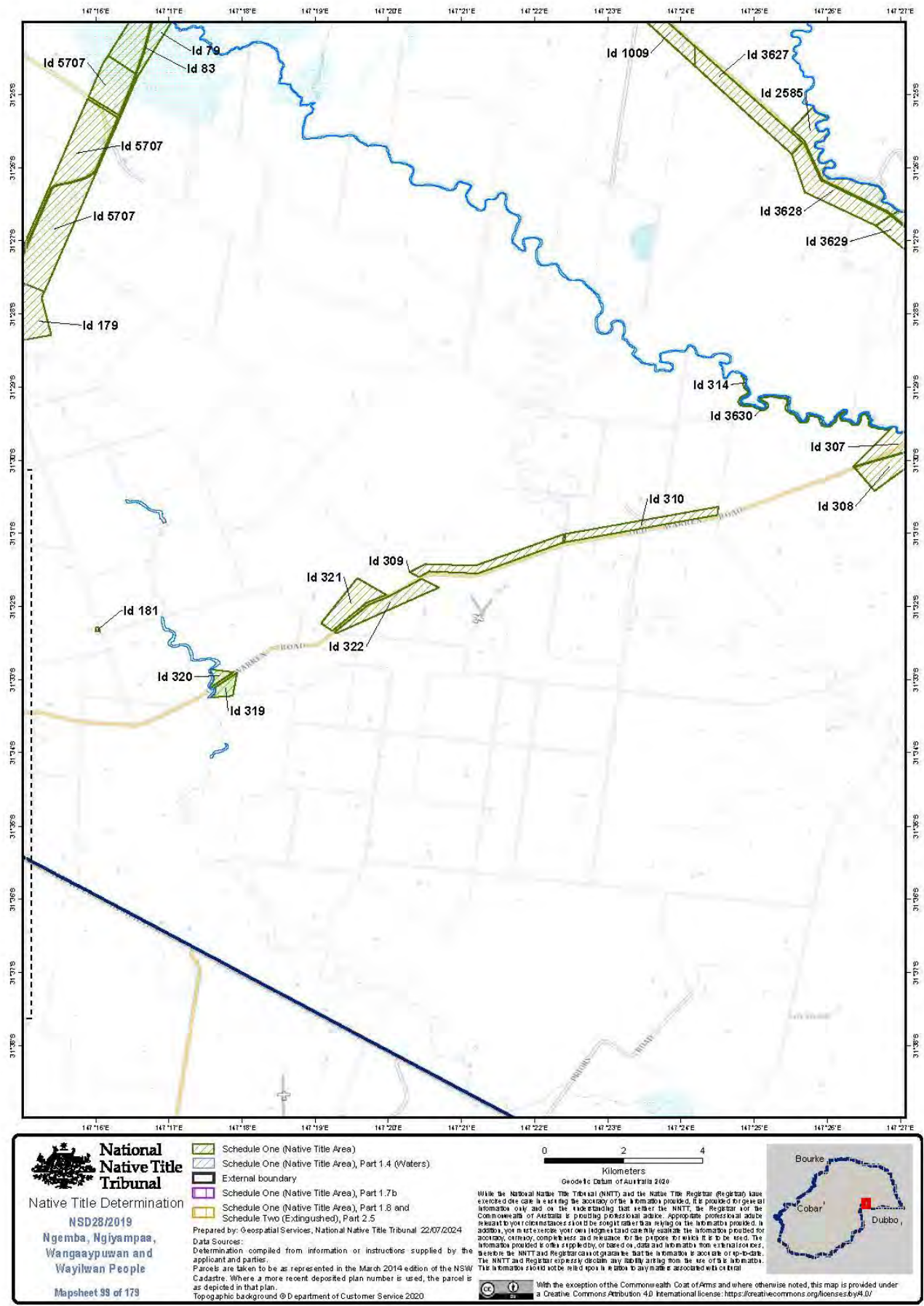


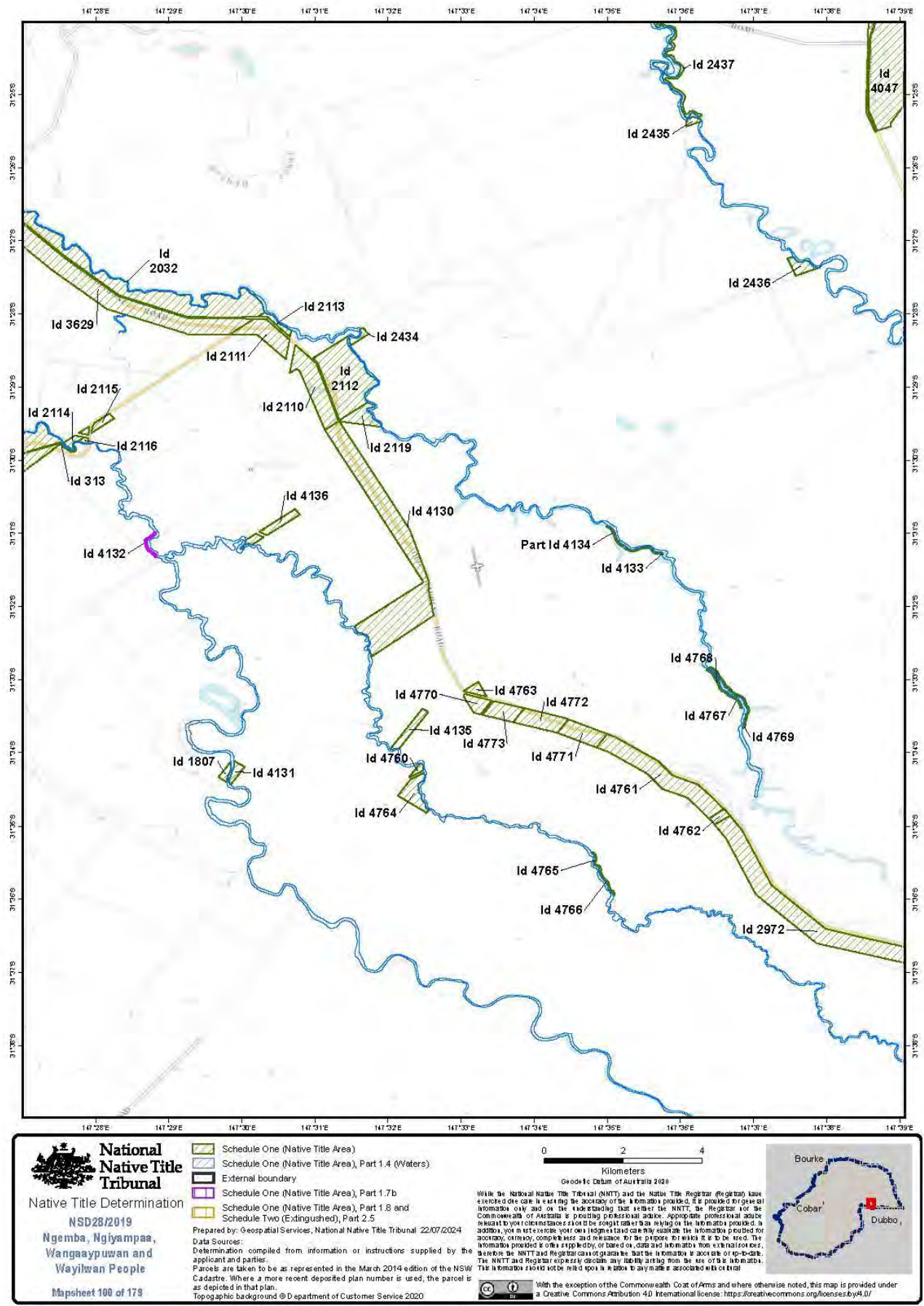


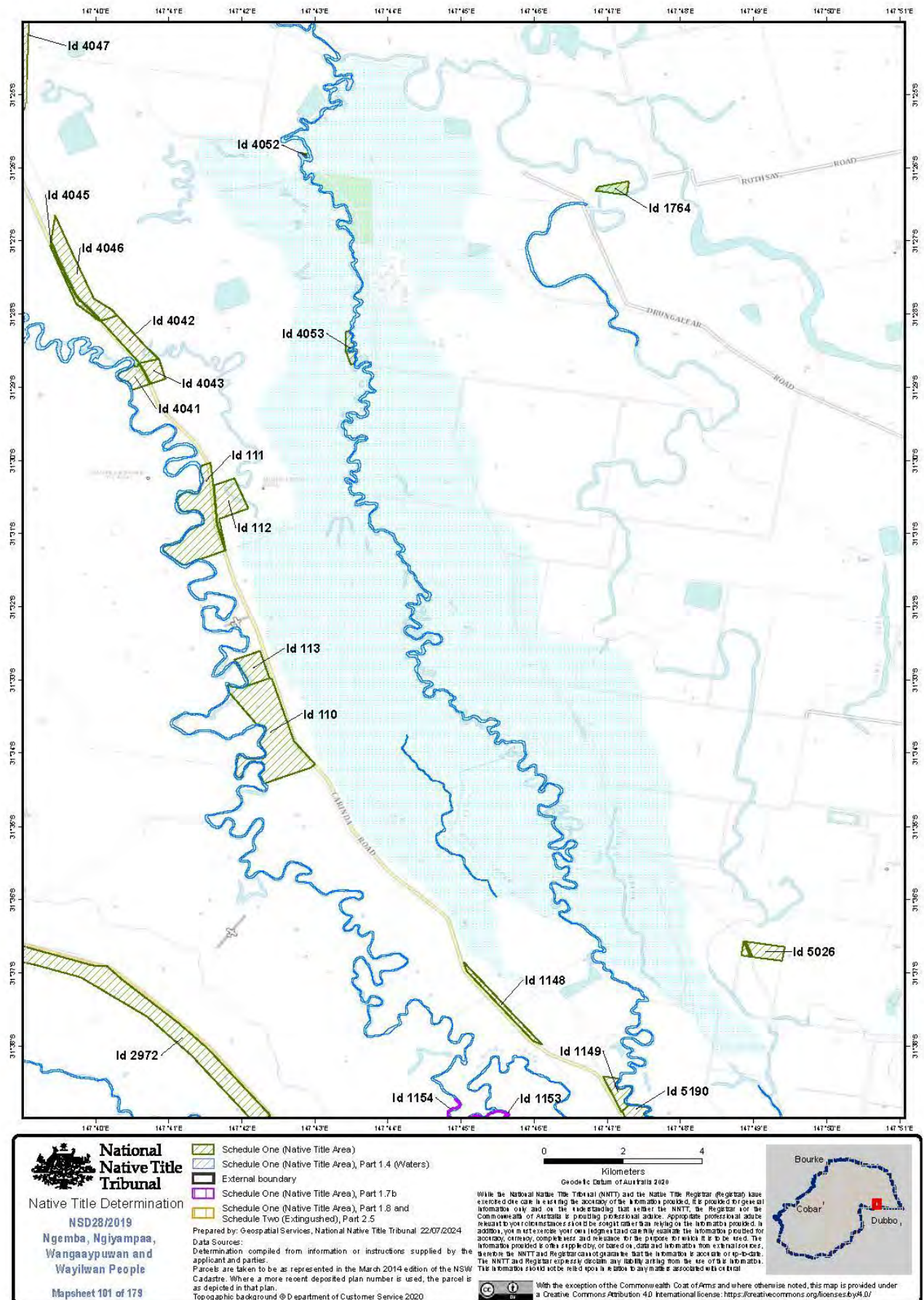


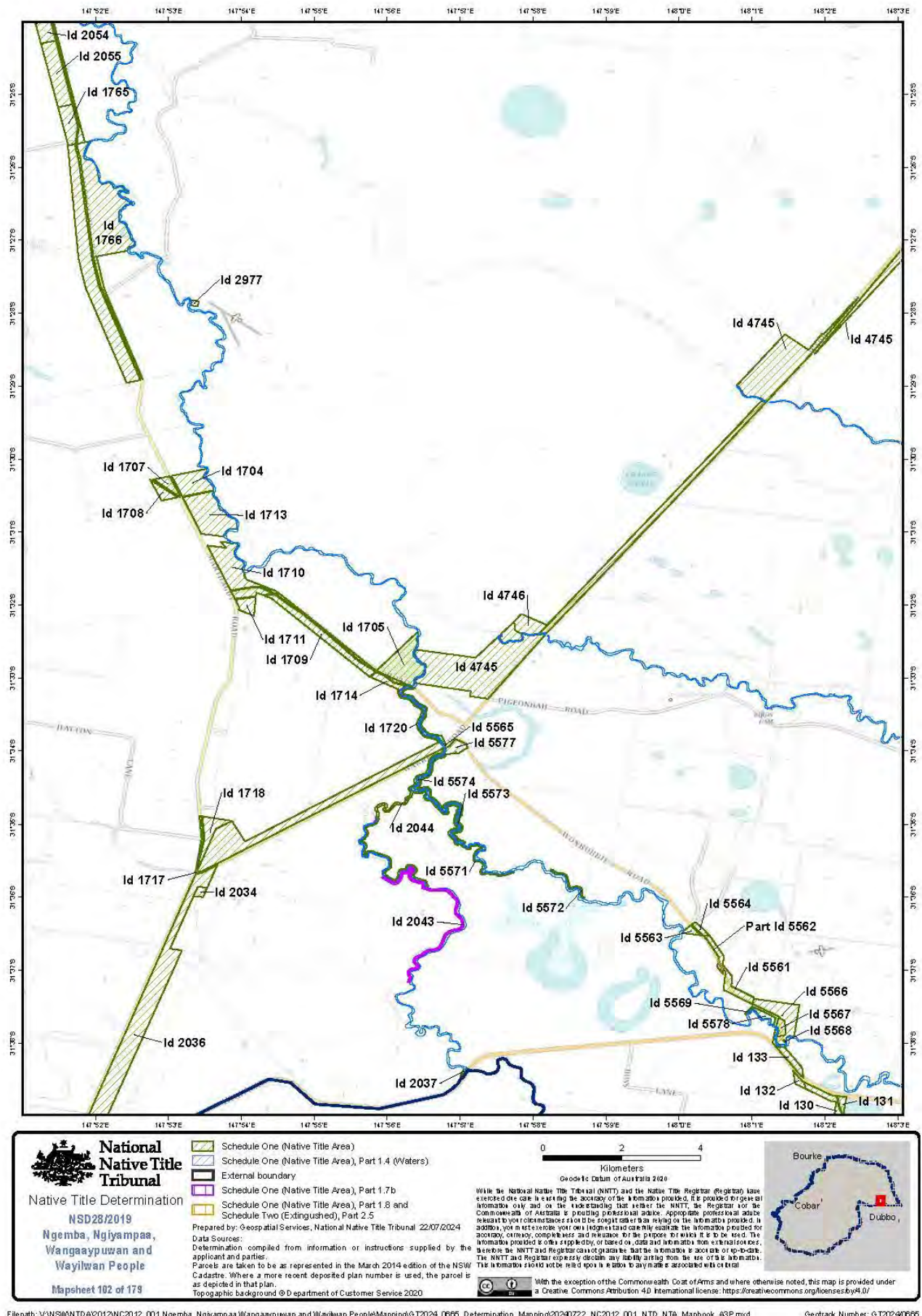


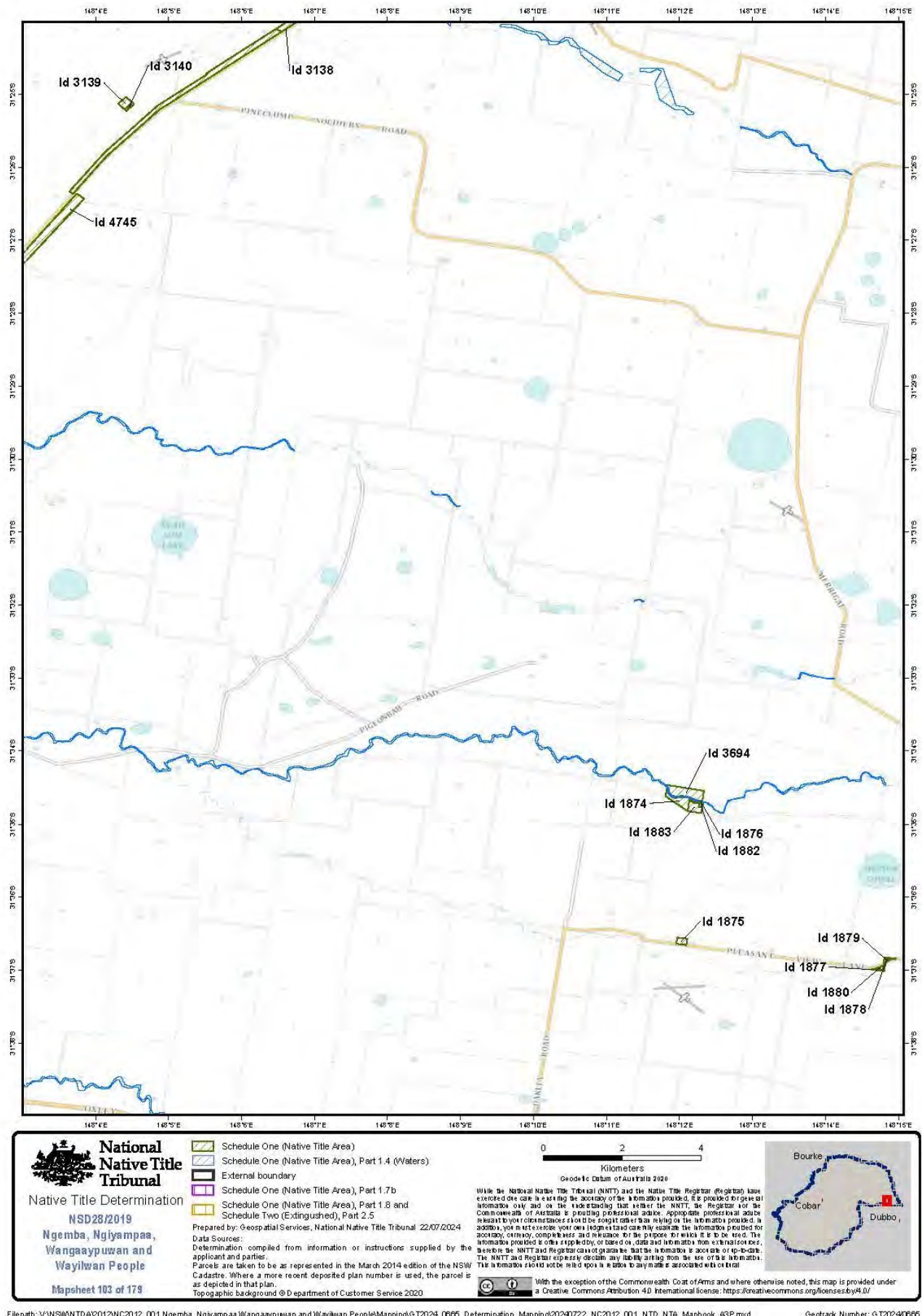


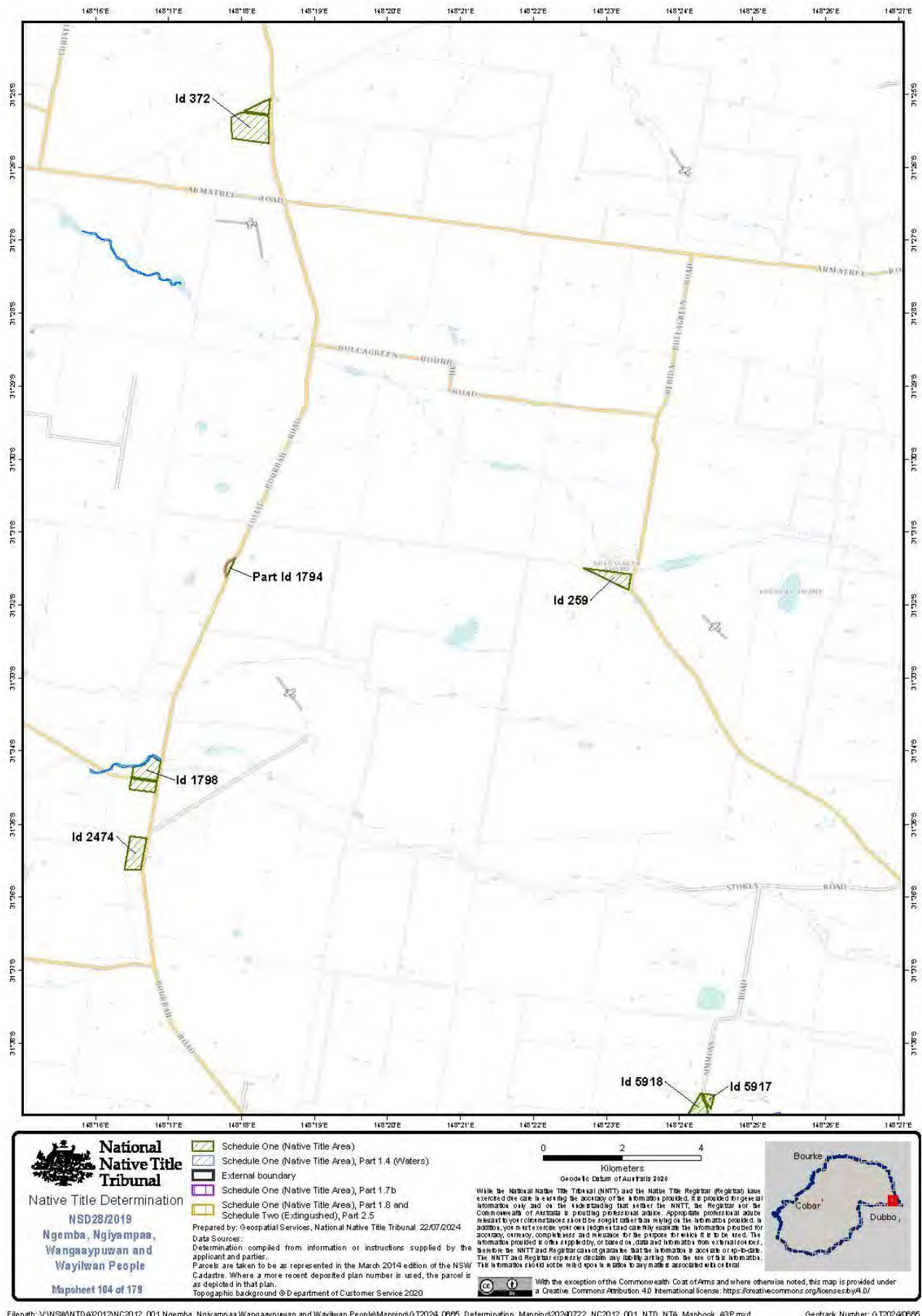


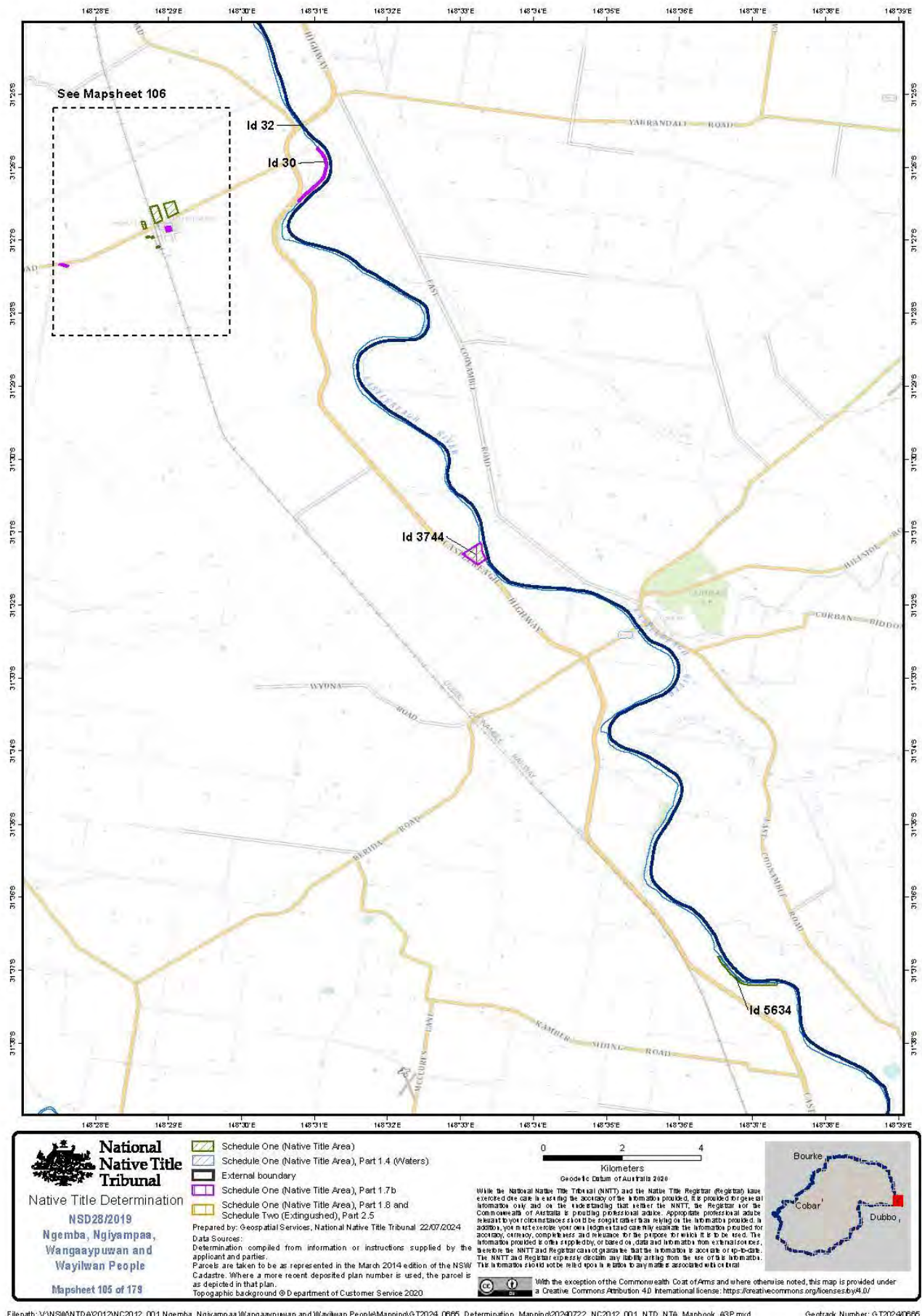


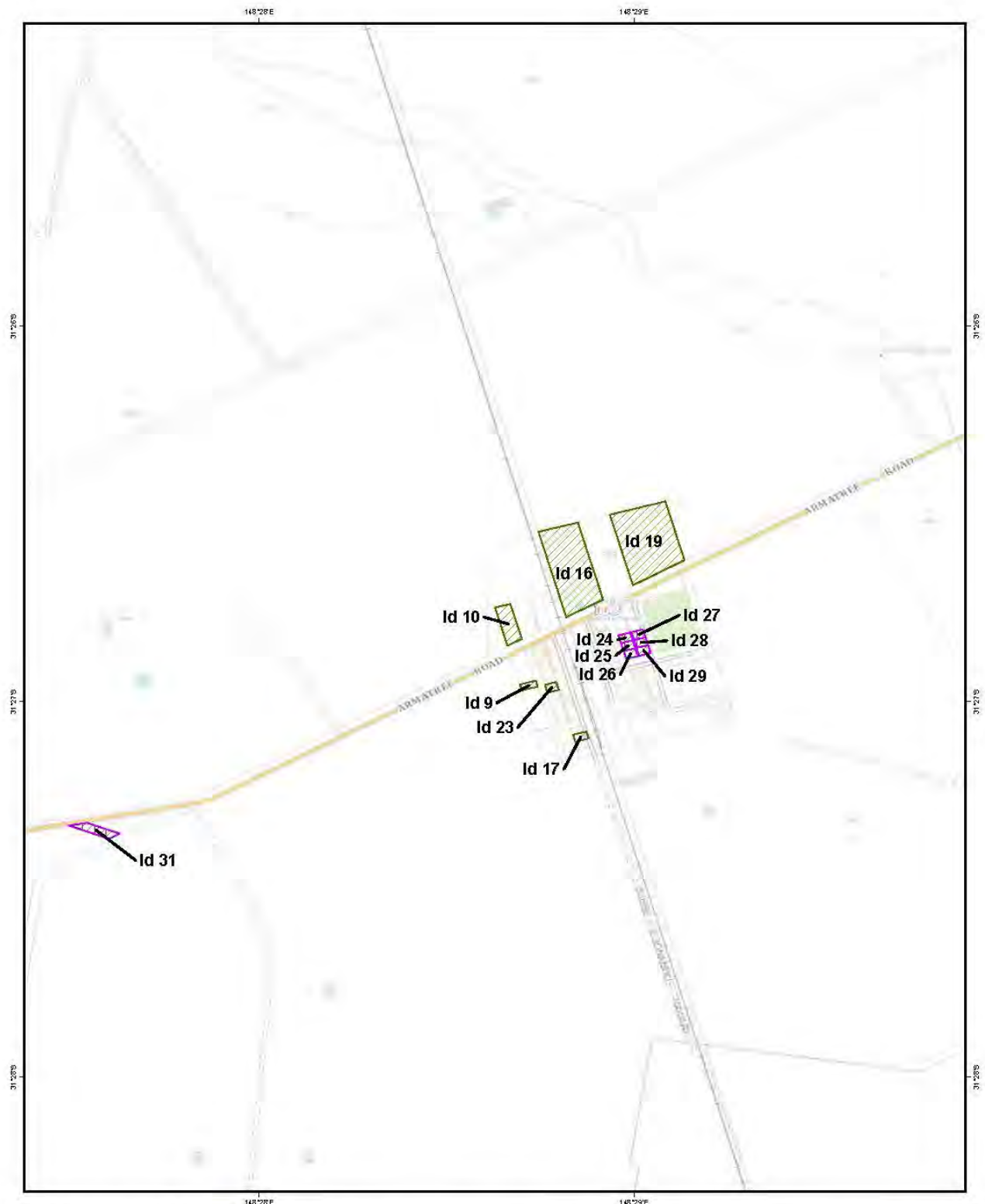















National Native Title Tribunal
Native Title Determination
NSD28/2019
Ngemba, Ngiyampaa,
Wangaaypuwan and
Wayilwan People
Mapsheet 106 of 178

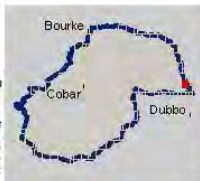
	Schedule One (Native Title Area)
	Schedule One (Native Title Area), Part 1.4 (Waters)
	External boundary
	Schedule One (Native Title Area), Part 1.7b
	Schedule One (Native Title Area), Part 1.8 and Schedule Two (Extinguished), Part 2.5

Prepared by: Geospatial Services, National Native Title Tribunal 22/07/2024

Data Sources:
Determination compiled from information or instructions supplied by the applicant and parties.
Parcels are taken to be as represented in the March 2014 edition of the NSW Cadastre. Where a more recent deposited plan number is used, the parcel is as depicted in that plan.
Topographic background © Department of Customer Service 2020

0 0.5 1
Kilometers

Geospatial Data of Australia 2020

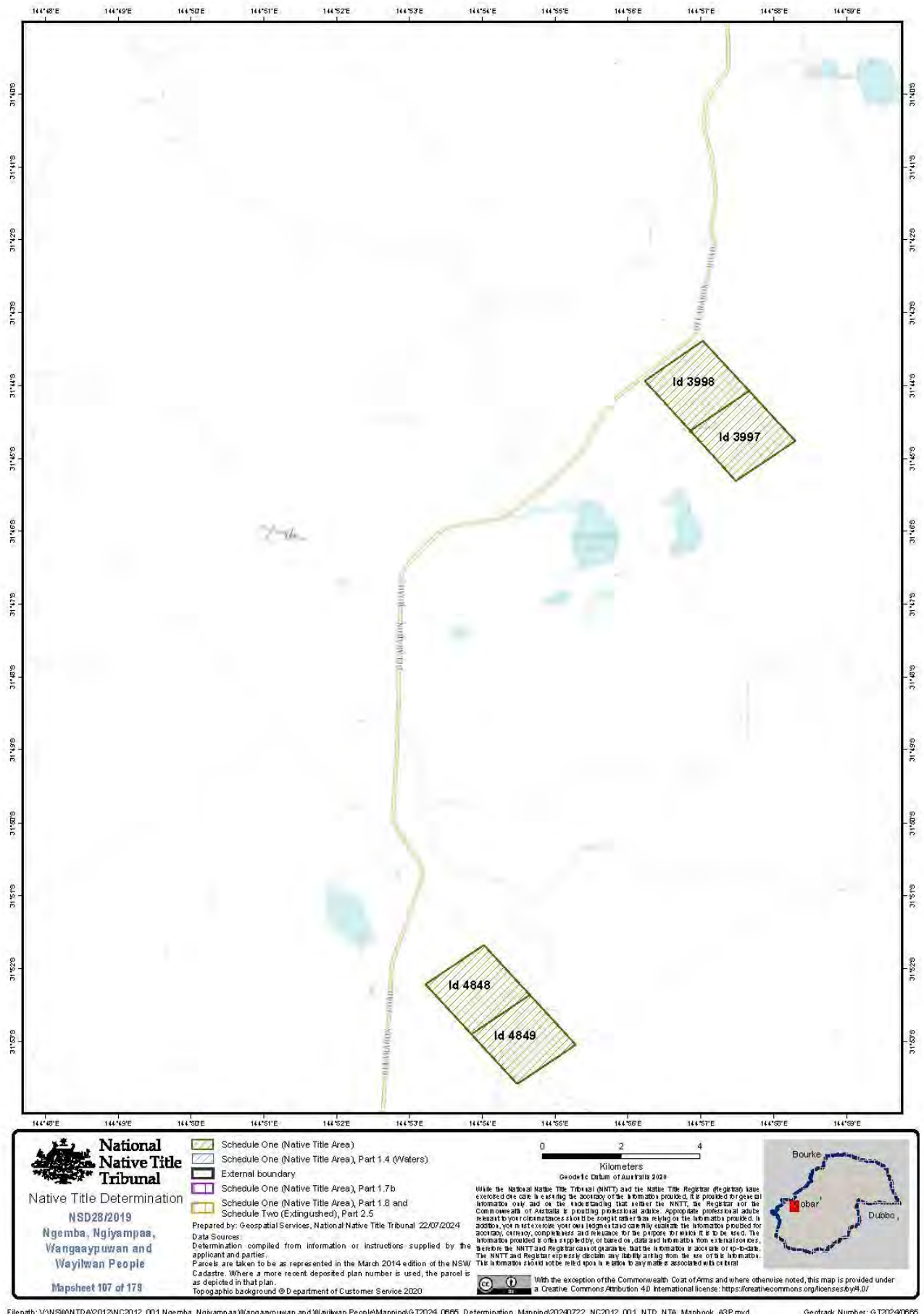


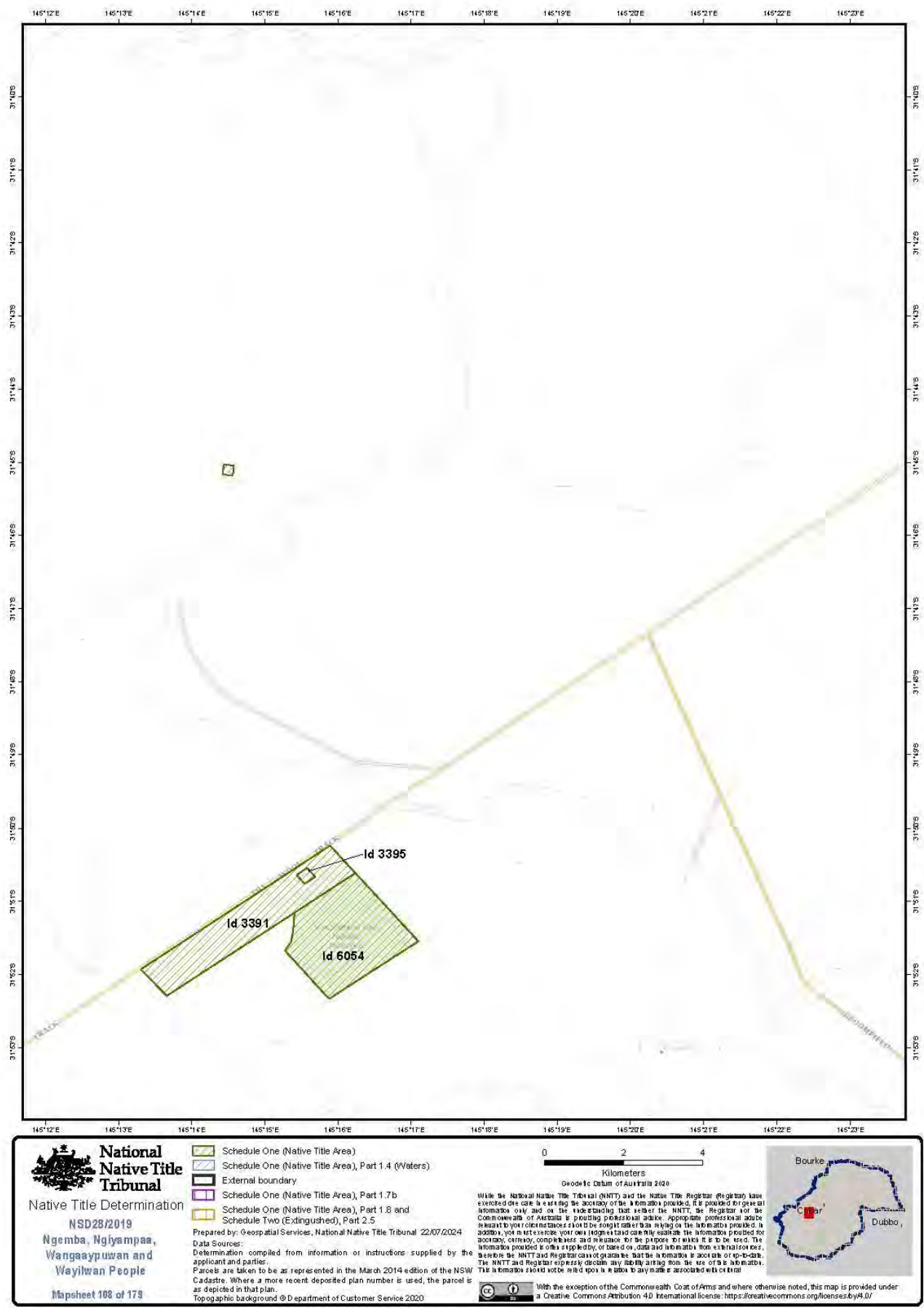
While the National Native Title Tribunal (NNTT) and the Native Title Registrar (Registrar) have exercised due care in creating the accuracy of the information provided, it is provided for general information only and on the understanding that neither the NNTT, the Registrar nor the Commonwealth of Australia is providing professional advice. Appropriate professional advice relevant to your circumstances should be sought before relying on the information provided. In addition, you must exercise your own judgement and carefully evaluate the information provided for accuracy, currency, completeness and relevance for the purpose for which it is to be used. The information provided is only supplied by, or based on, data and information from external sources. Neither the NNTT and Registrar can or guarantee that the information is accurate or up-to-date. The NNTT and Registrar expressly disclaim any liability arising from the use of this information. This information should not be relied upon in relation to any matters associated with or related to the determination.

With the exception of the Commonwealth Coat of Arms and where otherwise noted, this map is provided under a Creative Commons Attribution 4.0 International license: <https://creativecommons.org/licenses/by/4.0/>

Filepath: V:\NSWNTDA\2012\NC2012_001 Ngemba_Ngiyampaa_Wangaaypuwan and Wayilwan People\Mapping\G2024_0665_Determination_Mapping\G20240722_NC2012_001_NTD_NTA_Mapbook_ASP.mxd

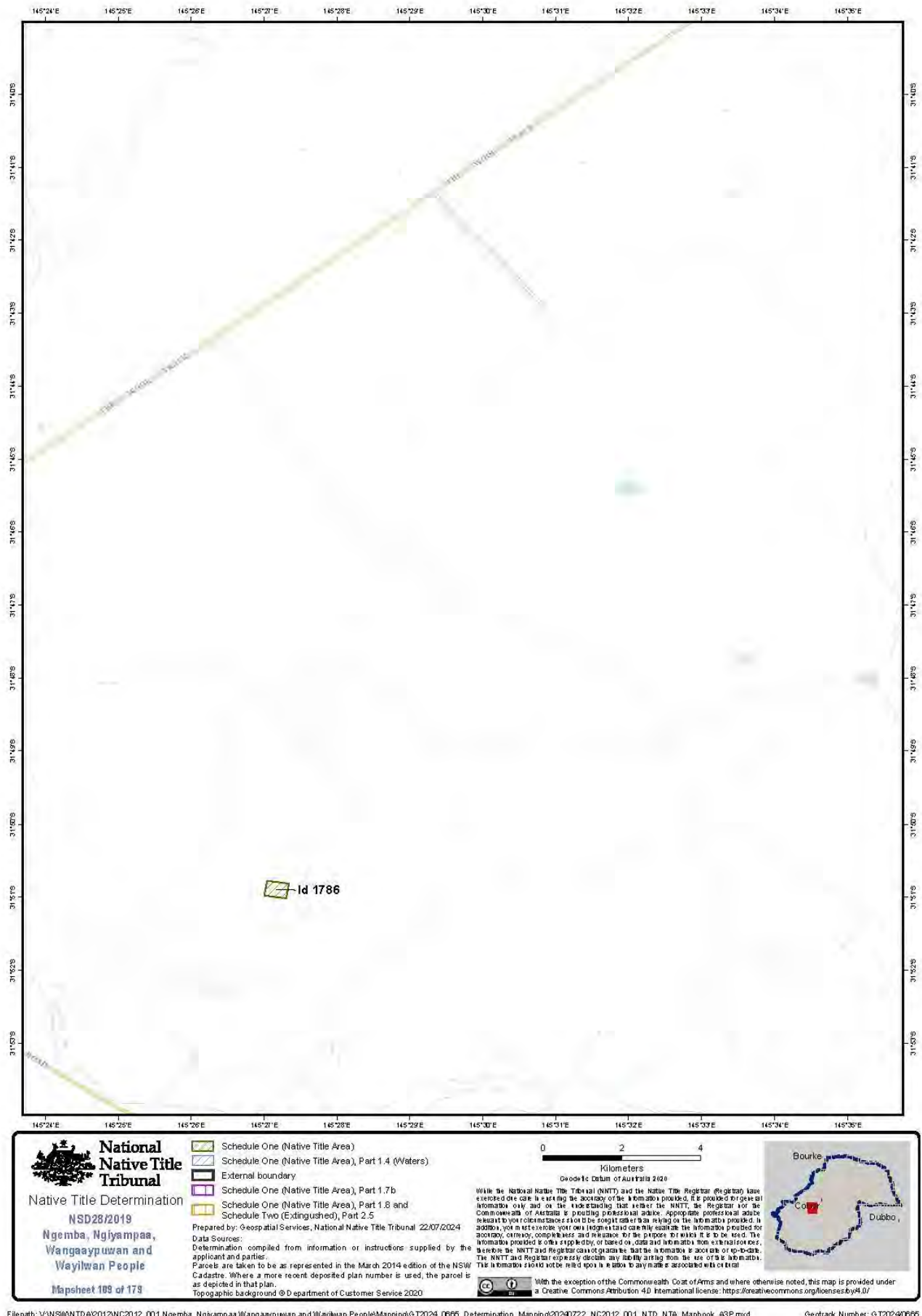
Geotrack Number: G20240665

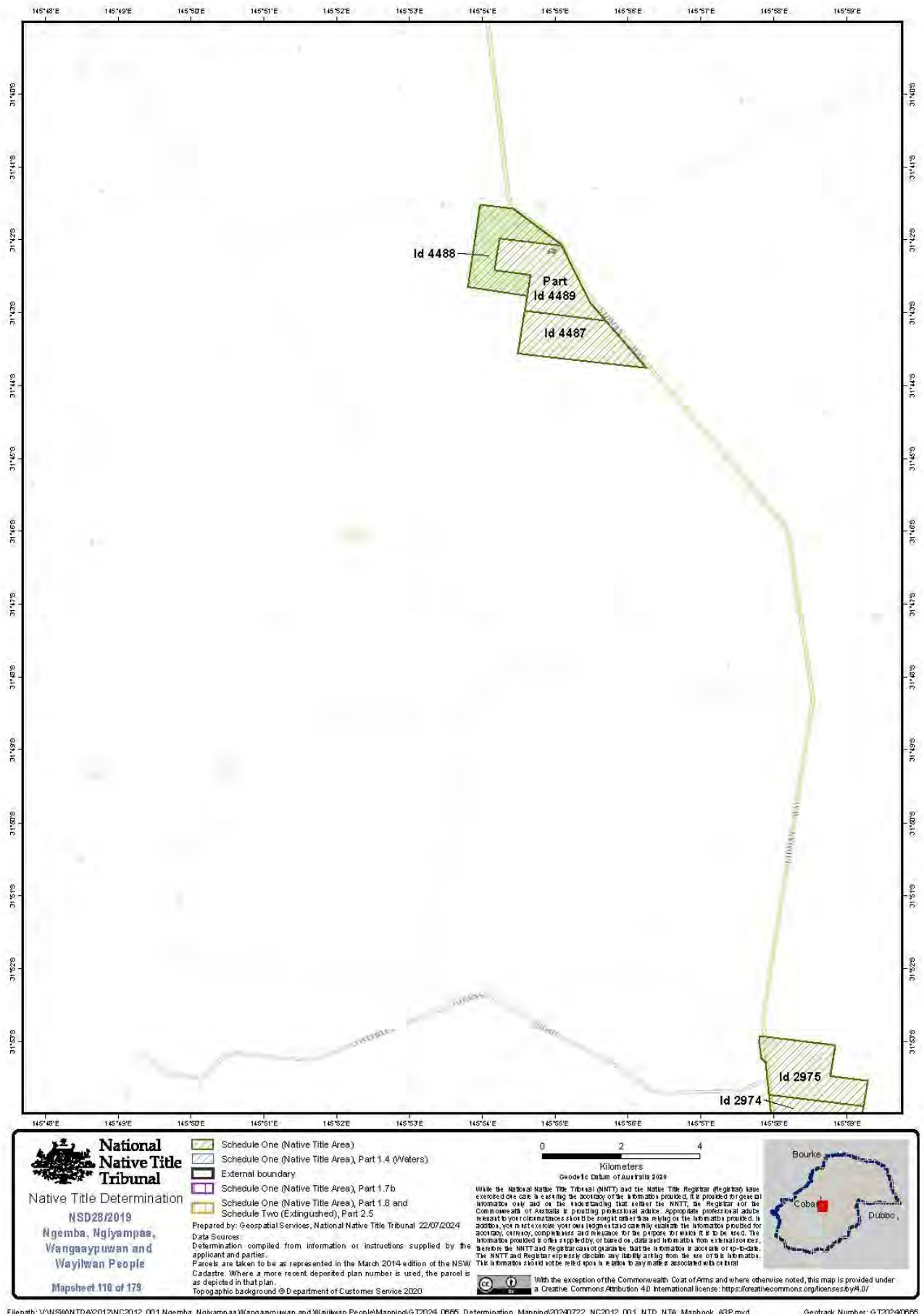


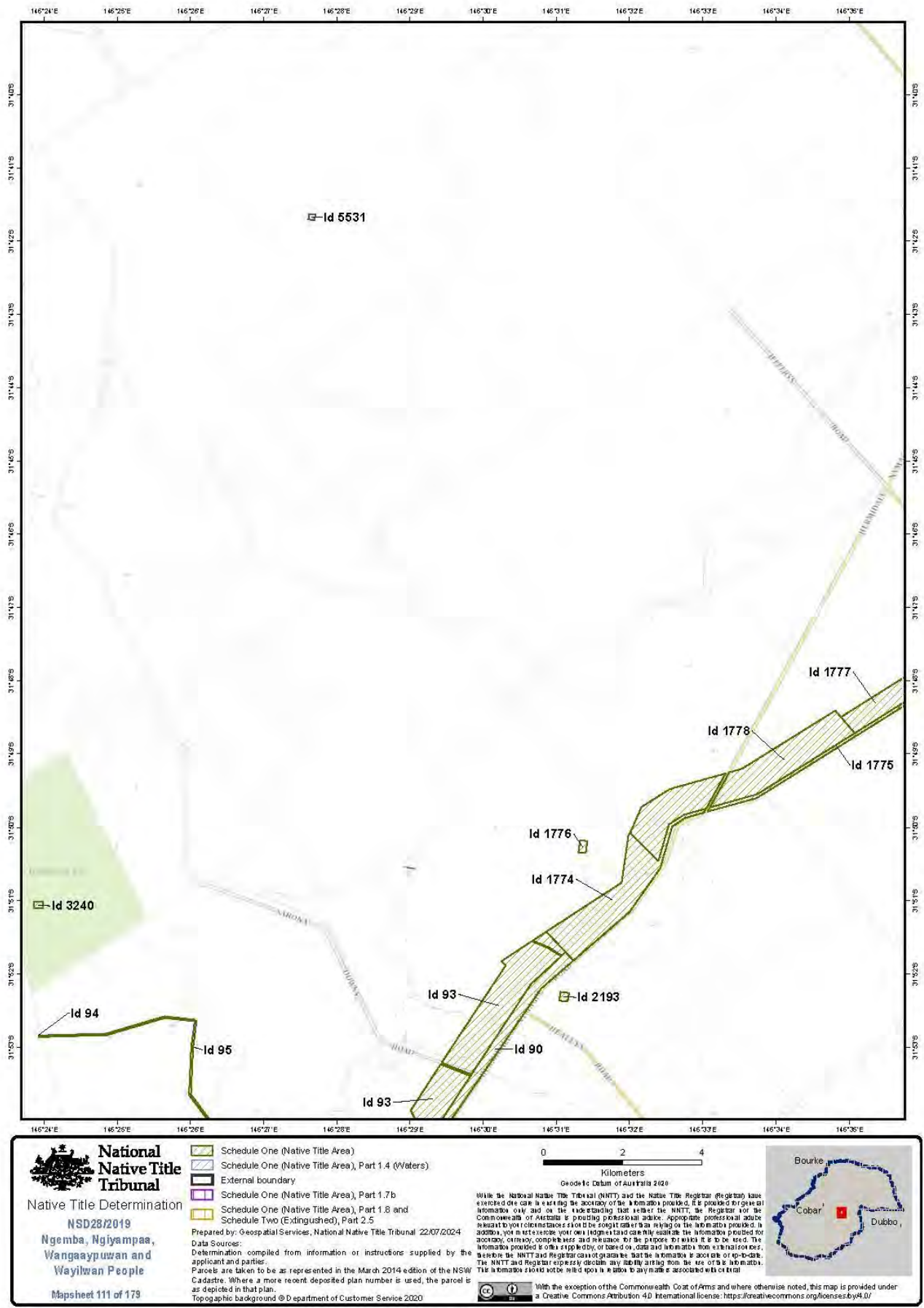


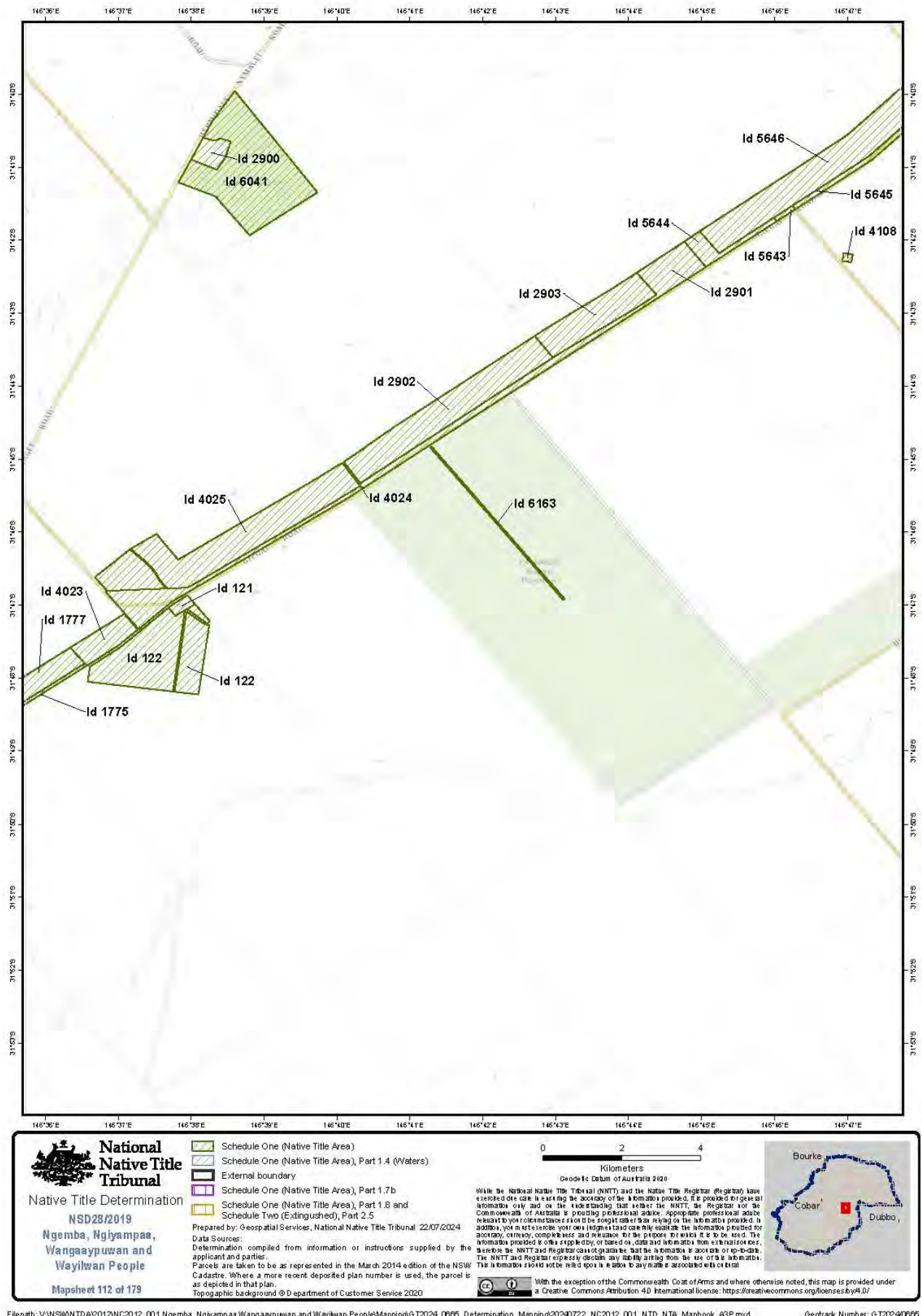
Filepath: V:\NSW\NTDA\2012\NCD2012_001 Ngemba_Ngiyampaa_Wangaaypuwan and Wayilwan People\Mapping\GT2024_0665_Determination_Mapping\GT2024_0665_NCD2012_001_NTD_NTA_Mapbook_ASP.mxd

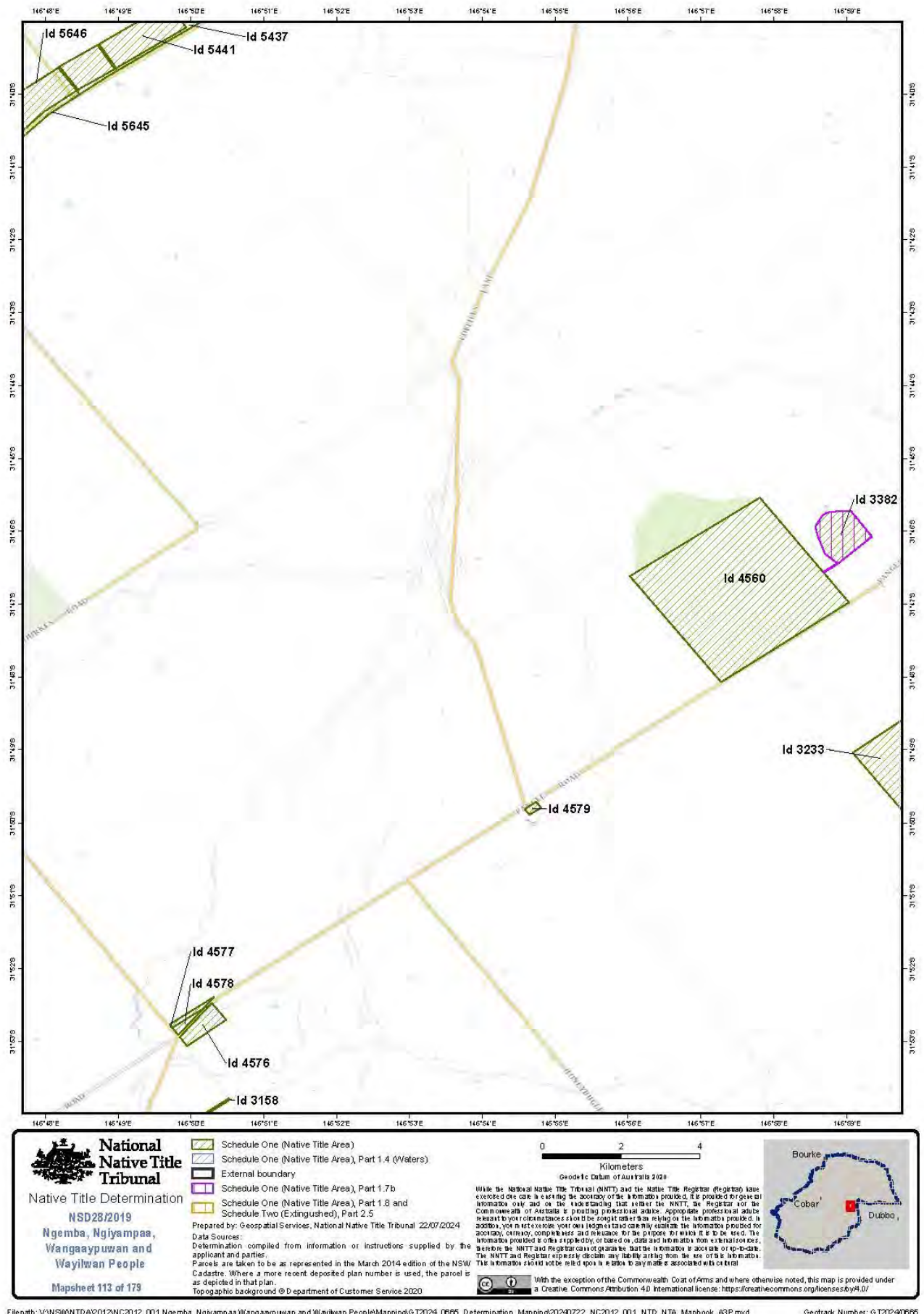
Geotrack Number: GT20240665

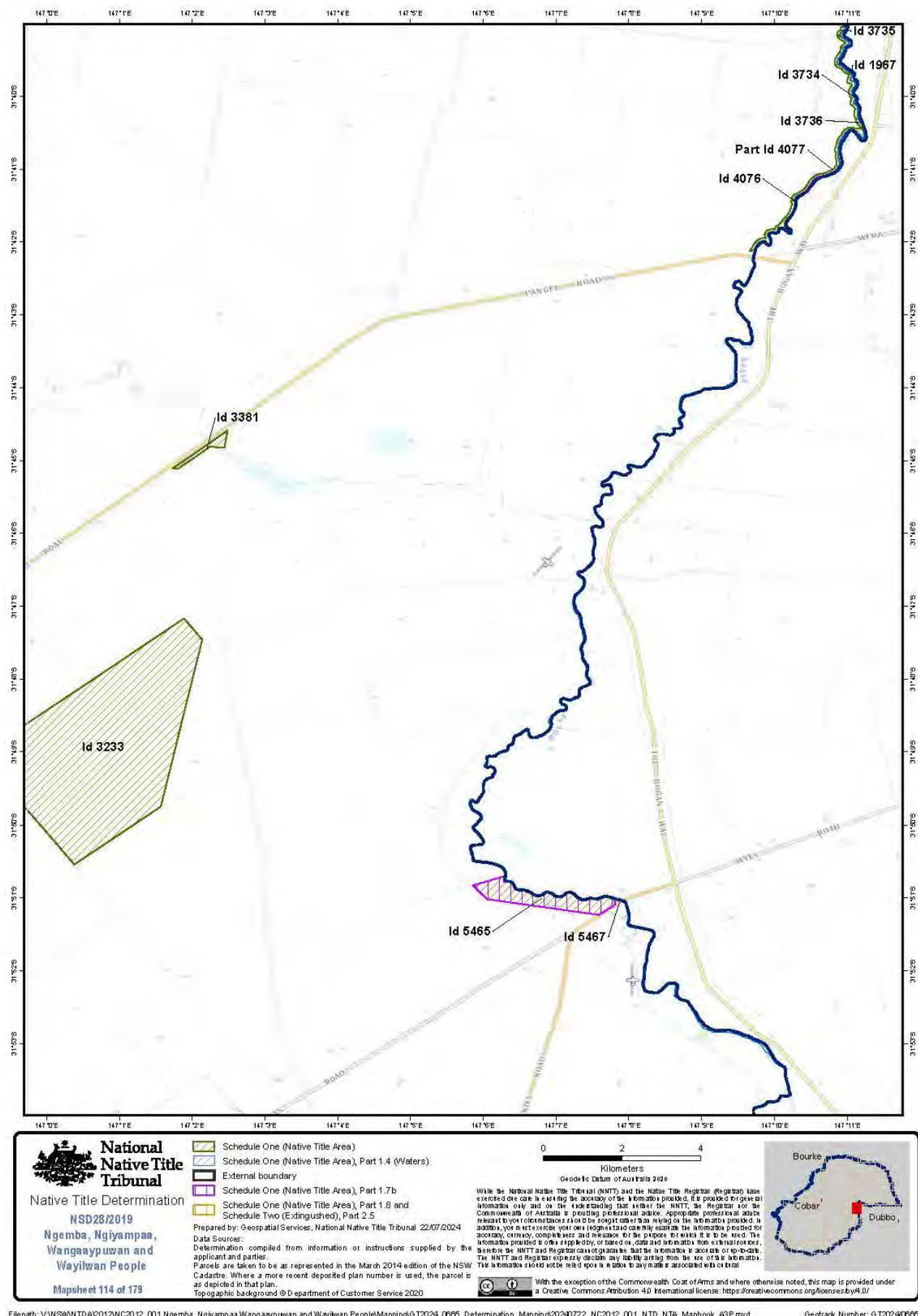


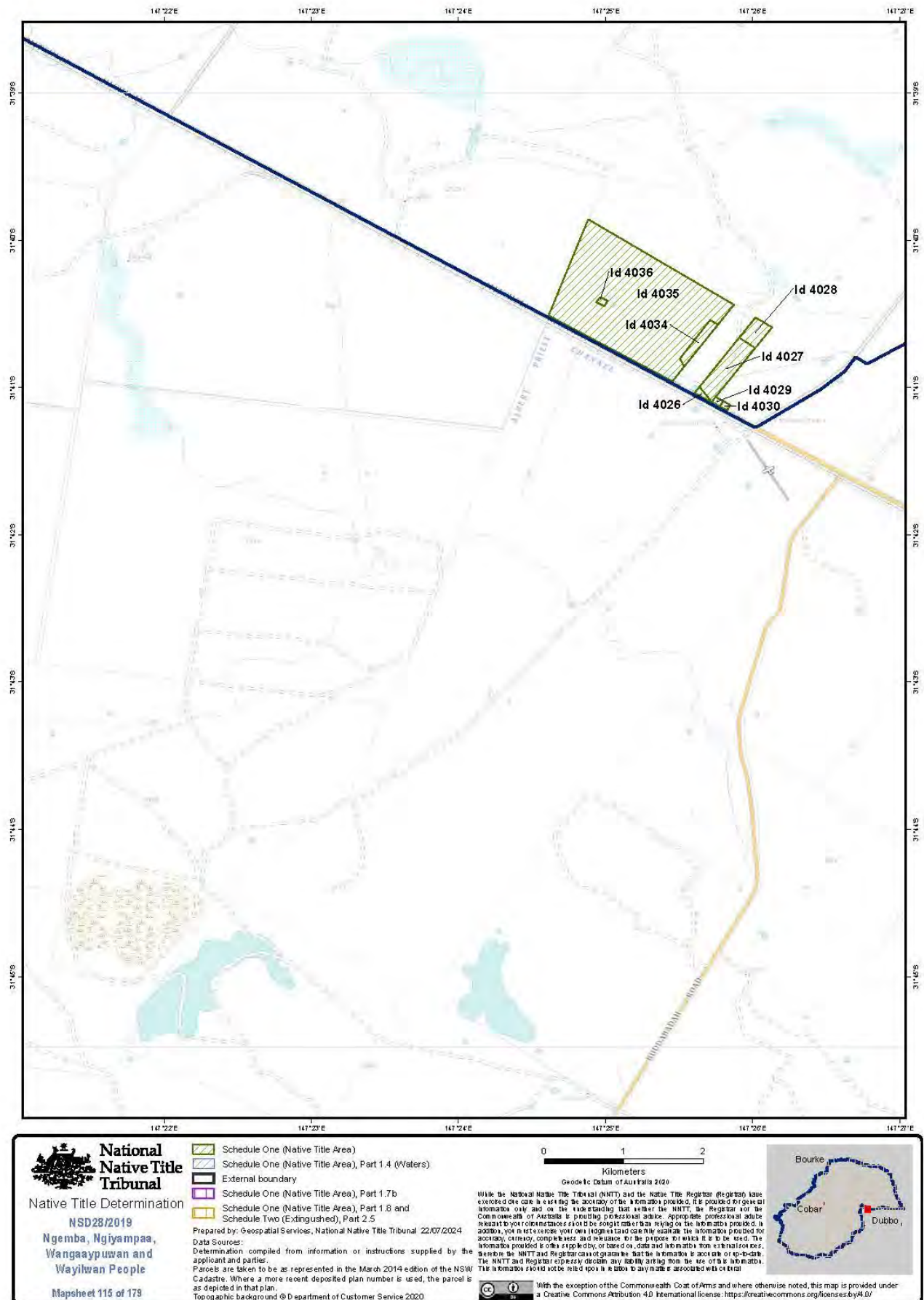






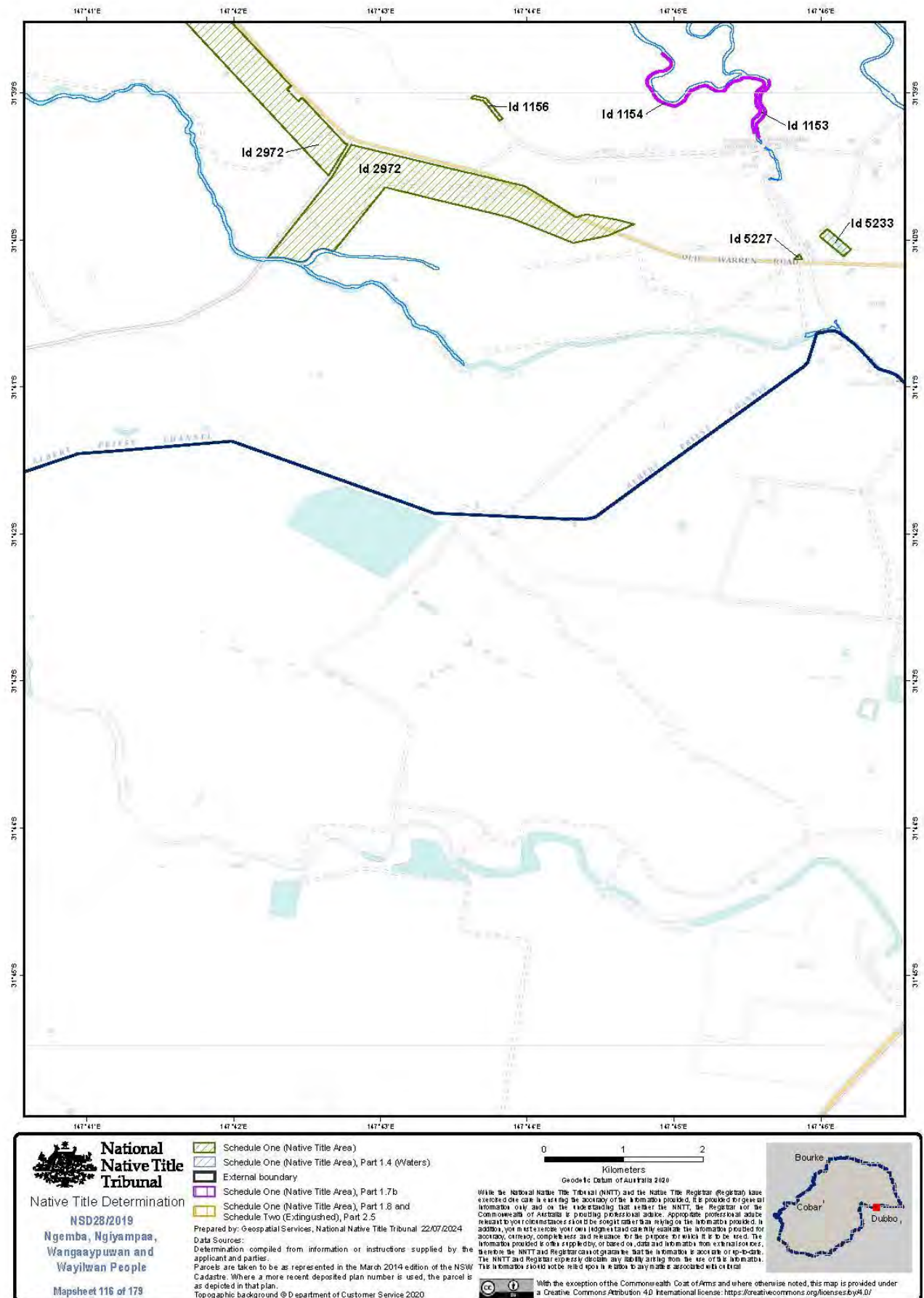






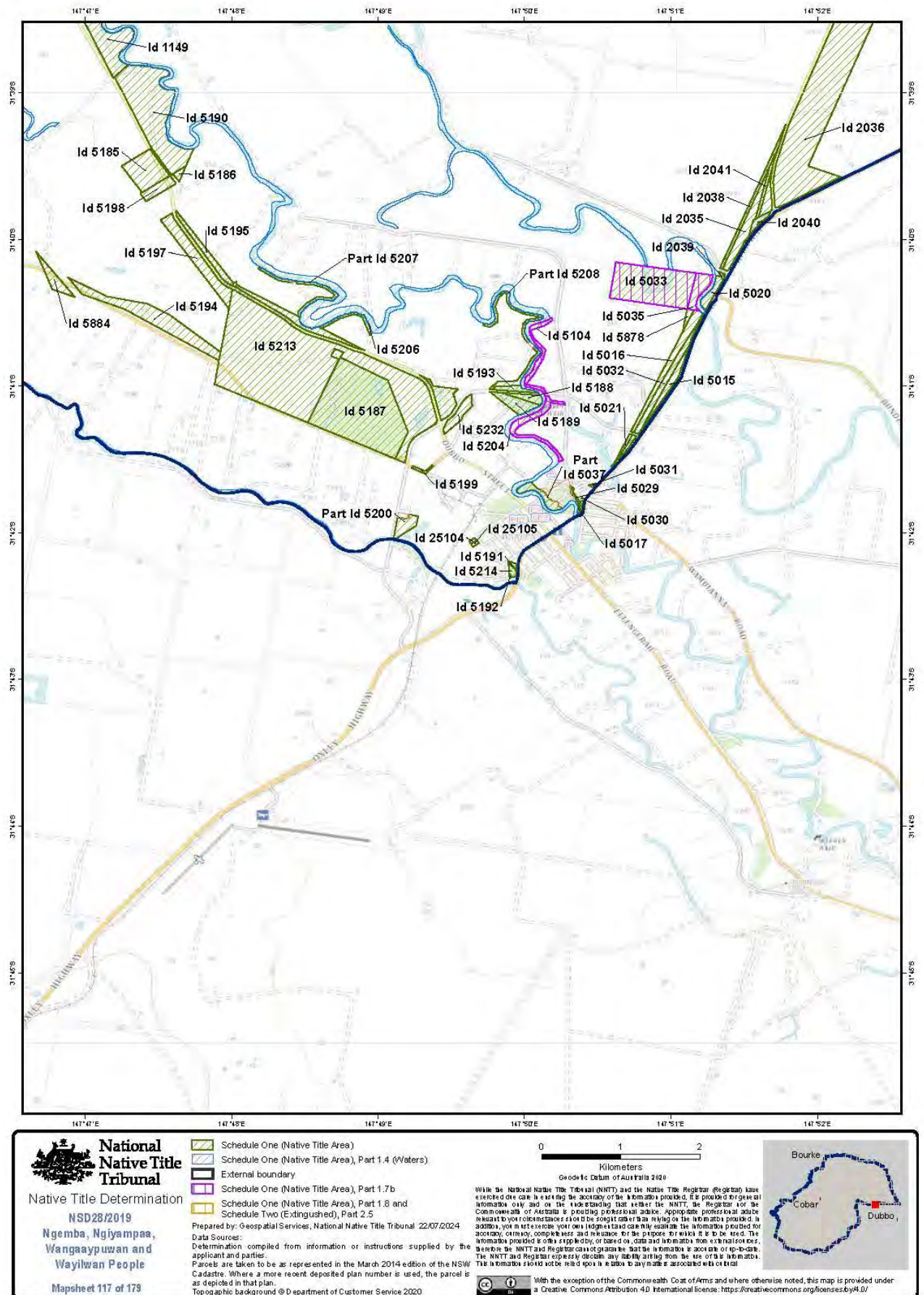
Filepath: V:\NSM\NTDA\2012\NCD2012_001 Ngemba_Ngiyampaa_Wangaaypuwan and Wayilwan People\Mapping\G2024_0665_Determination_Mapping\G20240722_NCD2012_001_NTD_NTA_Mapbook_ASP.mxd

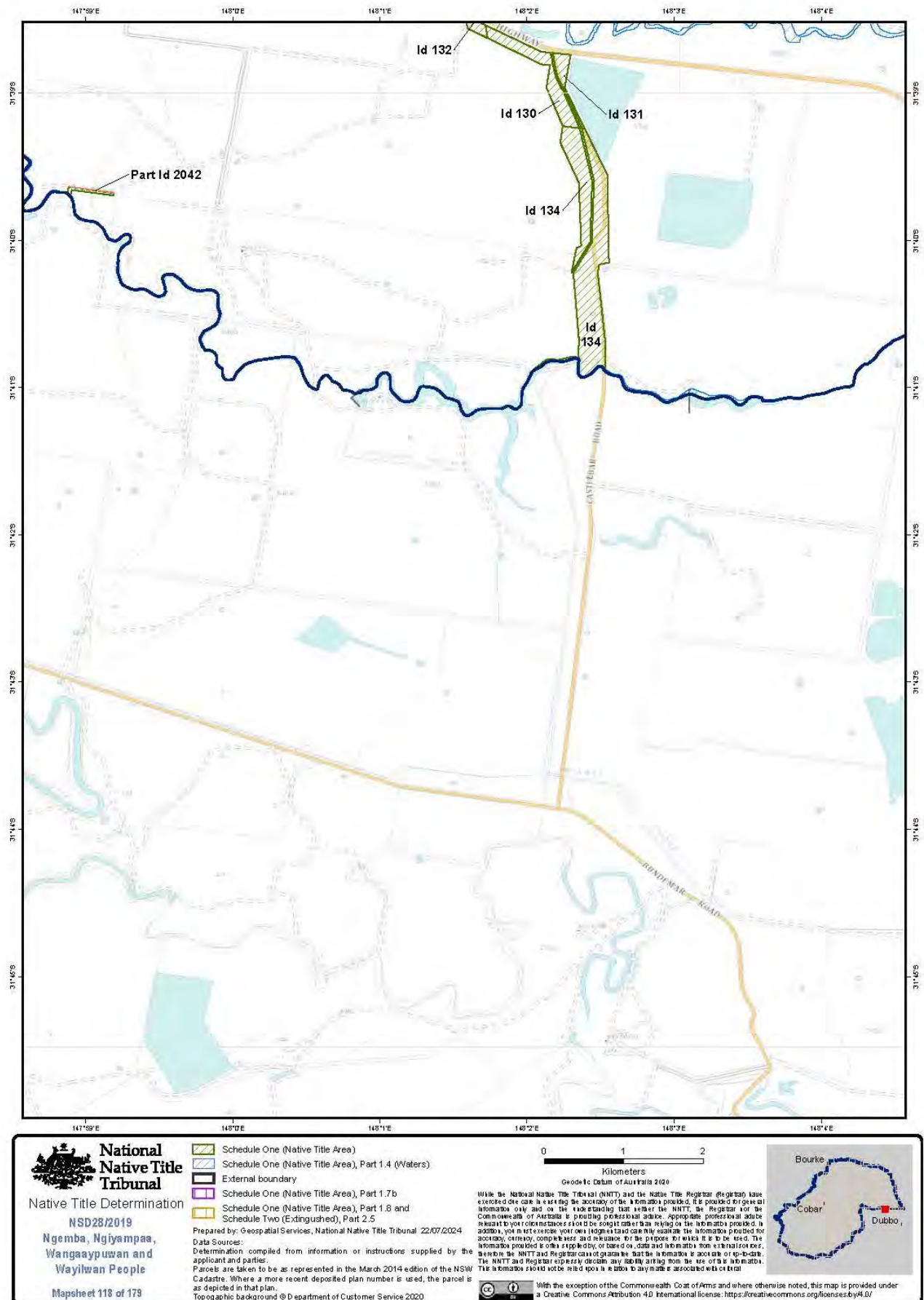
Geotrack Number: G20240665

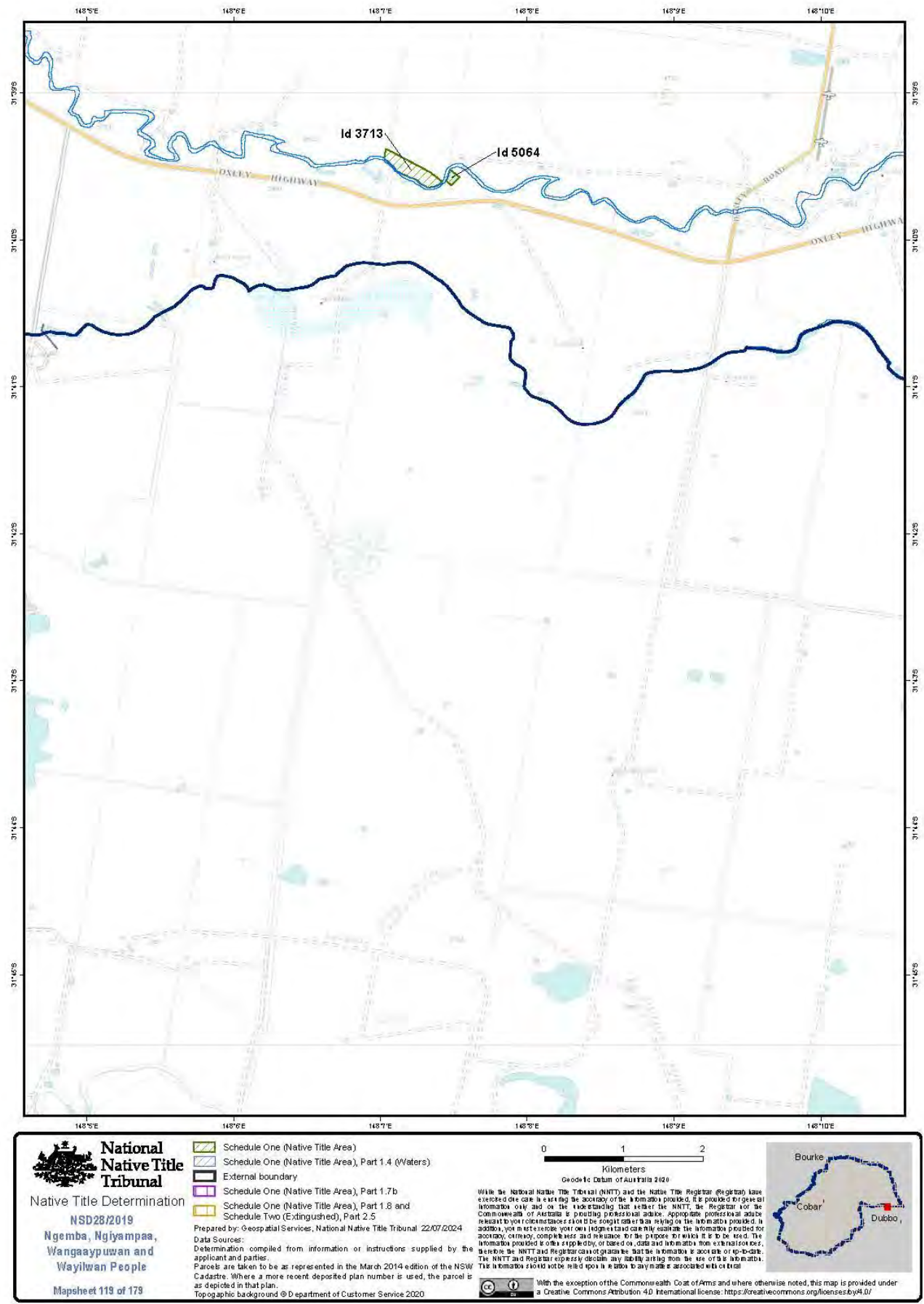


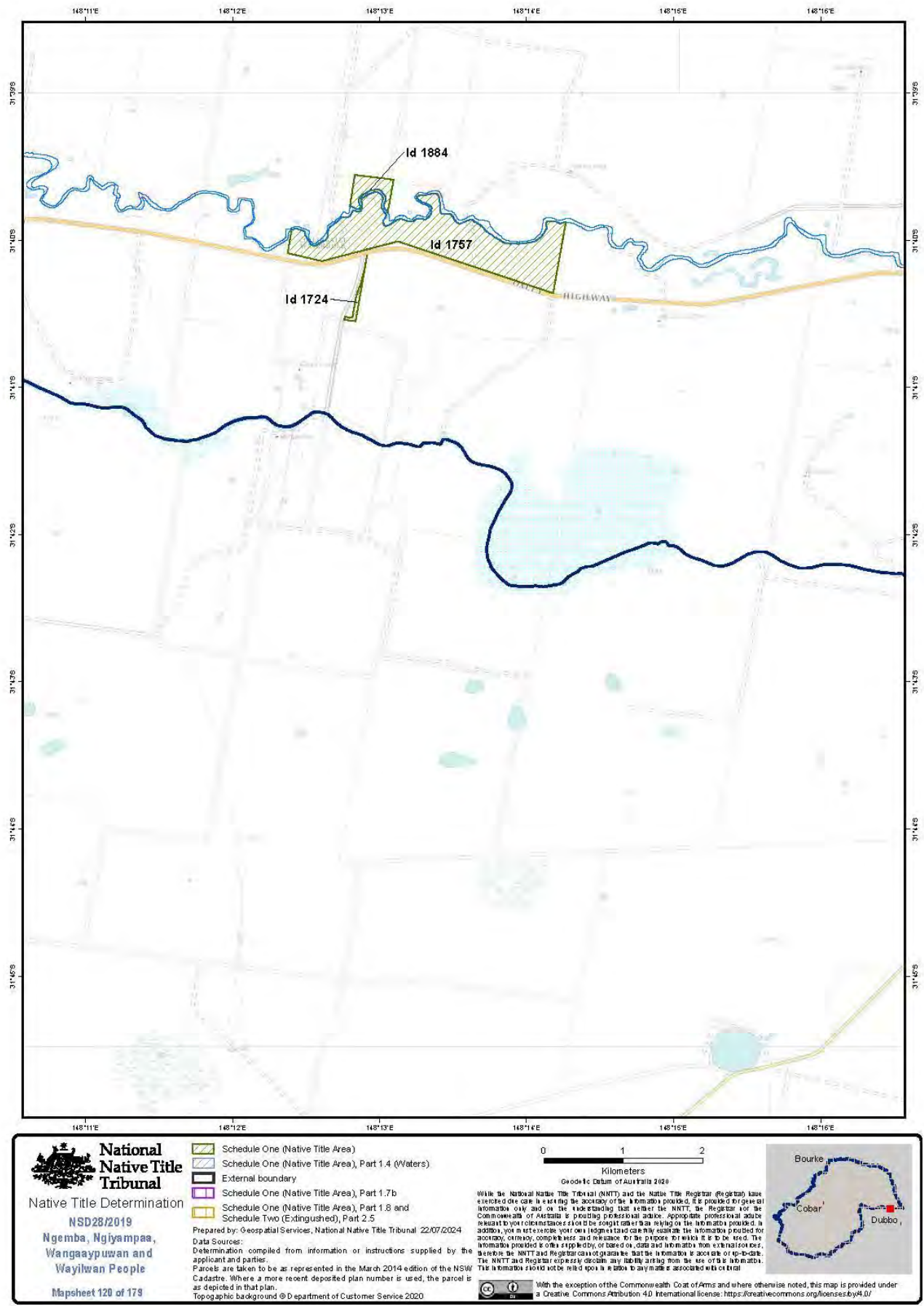
Filepath: V:\NSW\NTDA\2012\NC2012_001 Ngemba_Ngiyampaa_Wangaaypuwan and Wayilwan People\Mapping\G2024_0665_Determination_Mapping\20240722_NC2012_001_NTD_NTA_Mapbook_ASP.mxd

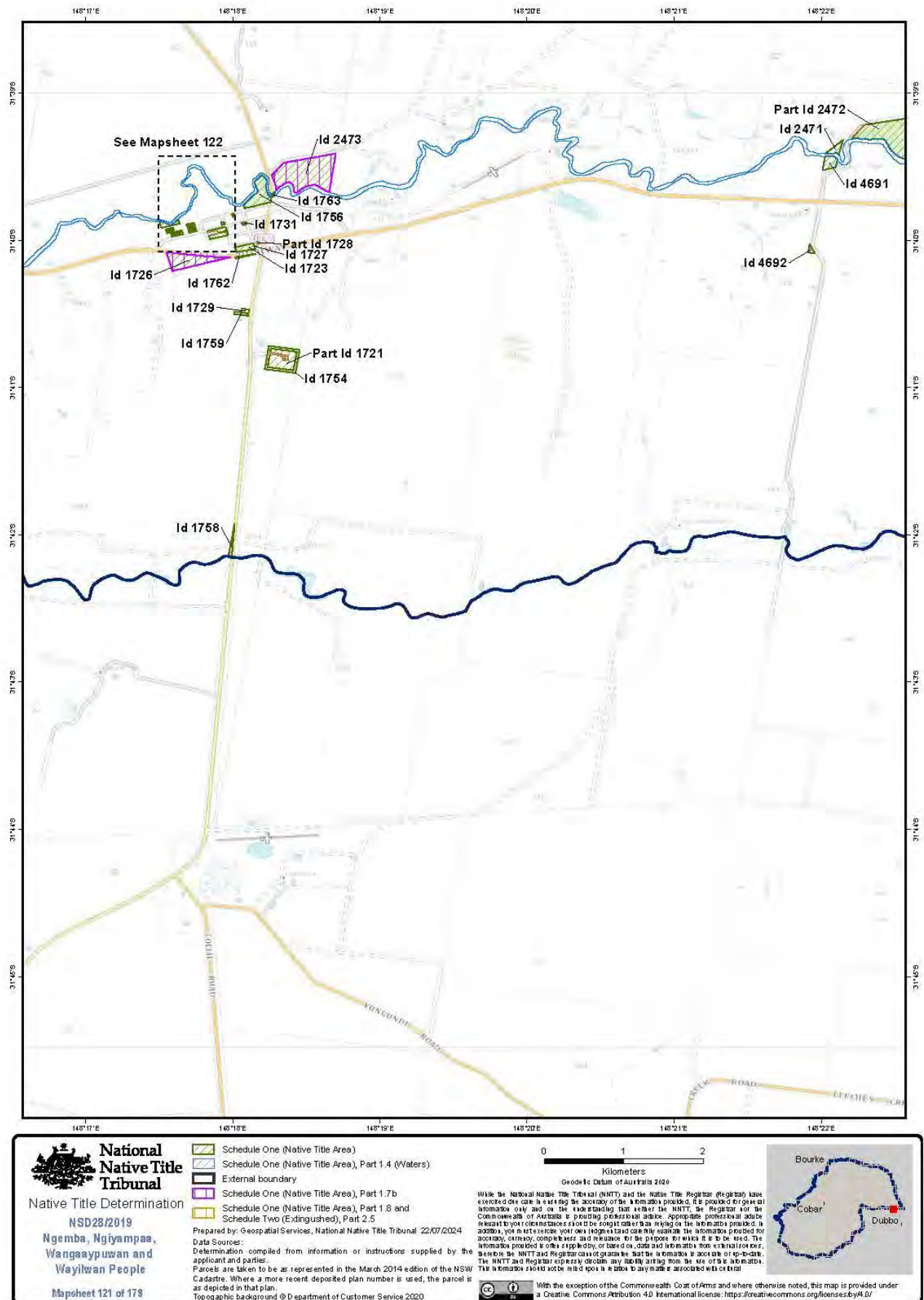
Geotrack Number: G20240665

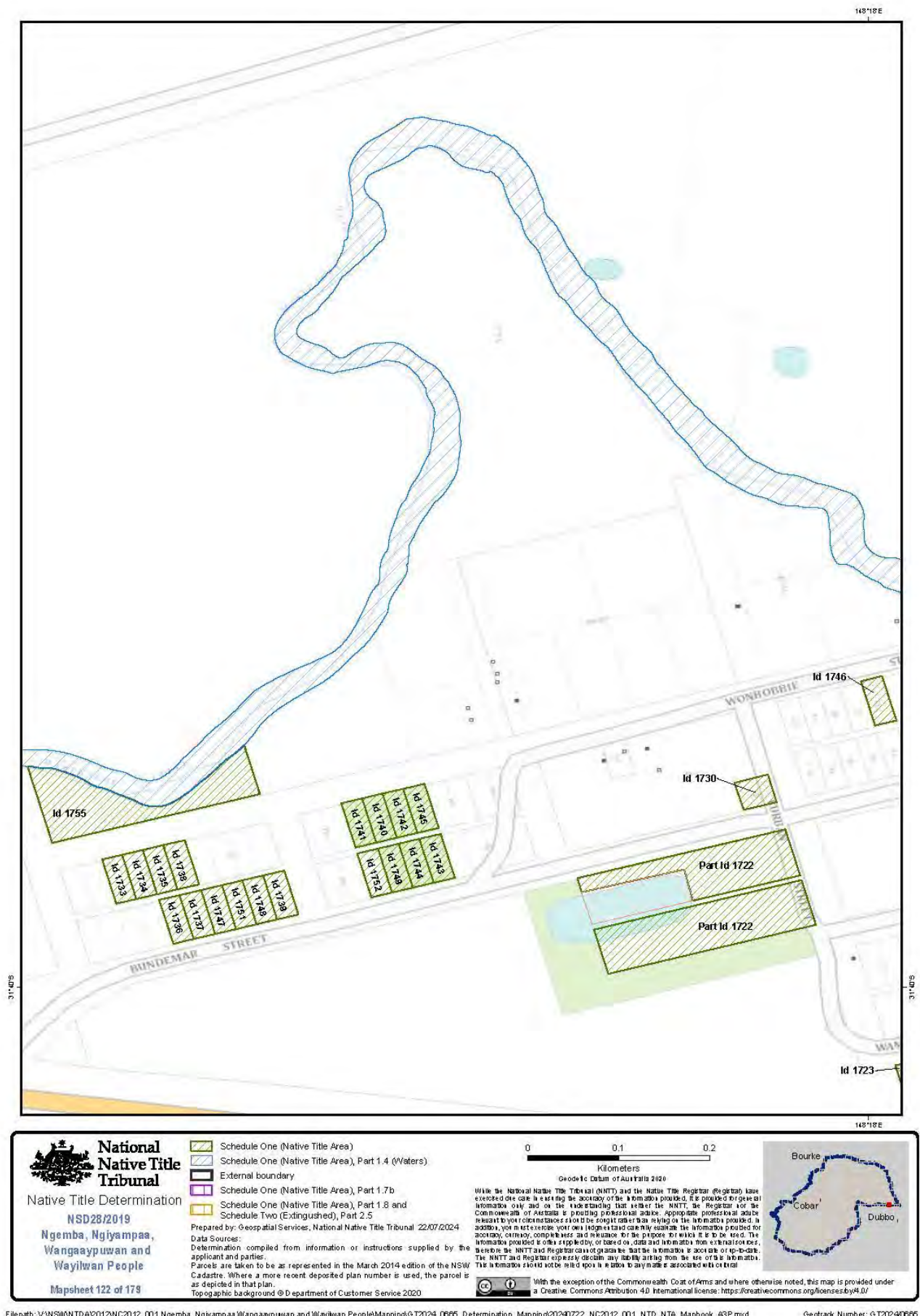


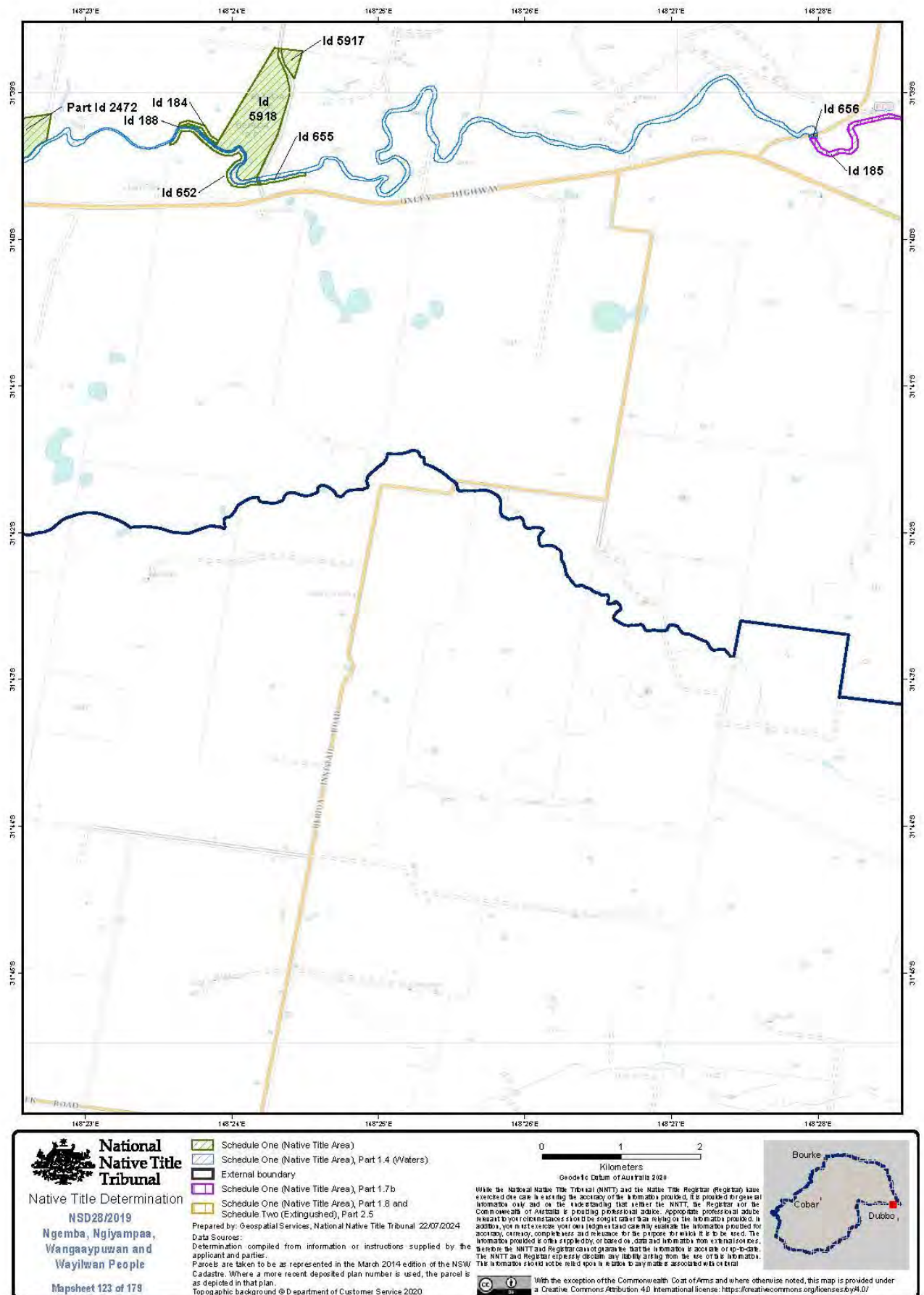


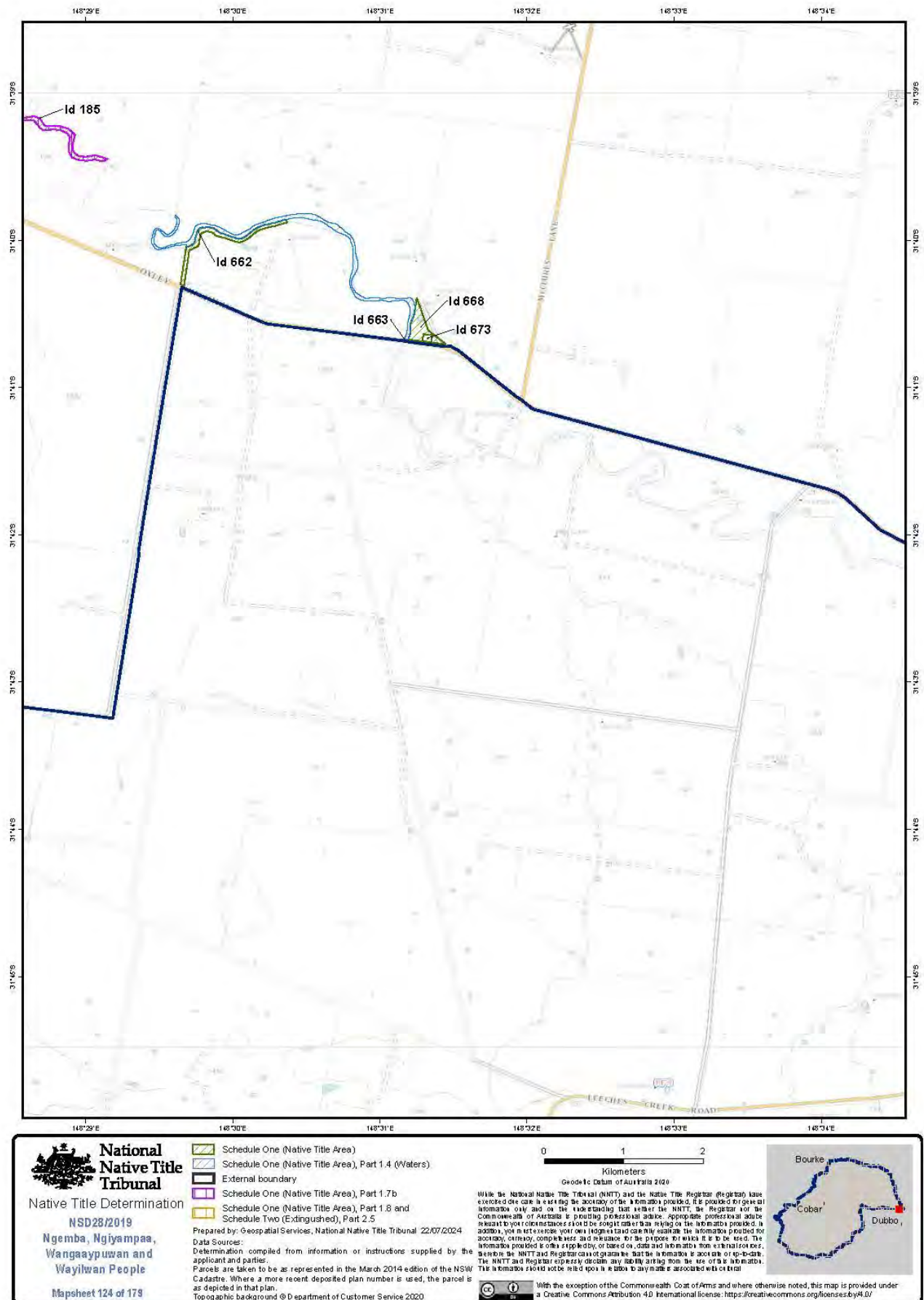






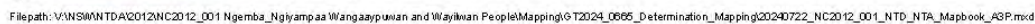


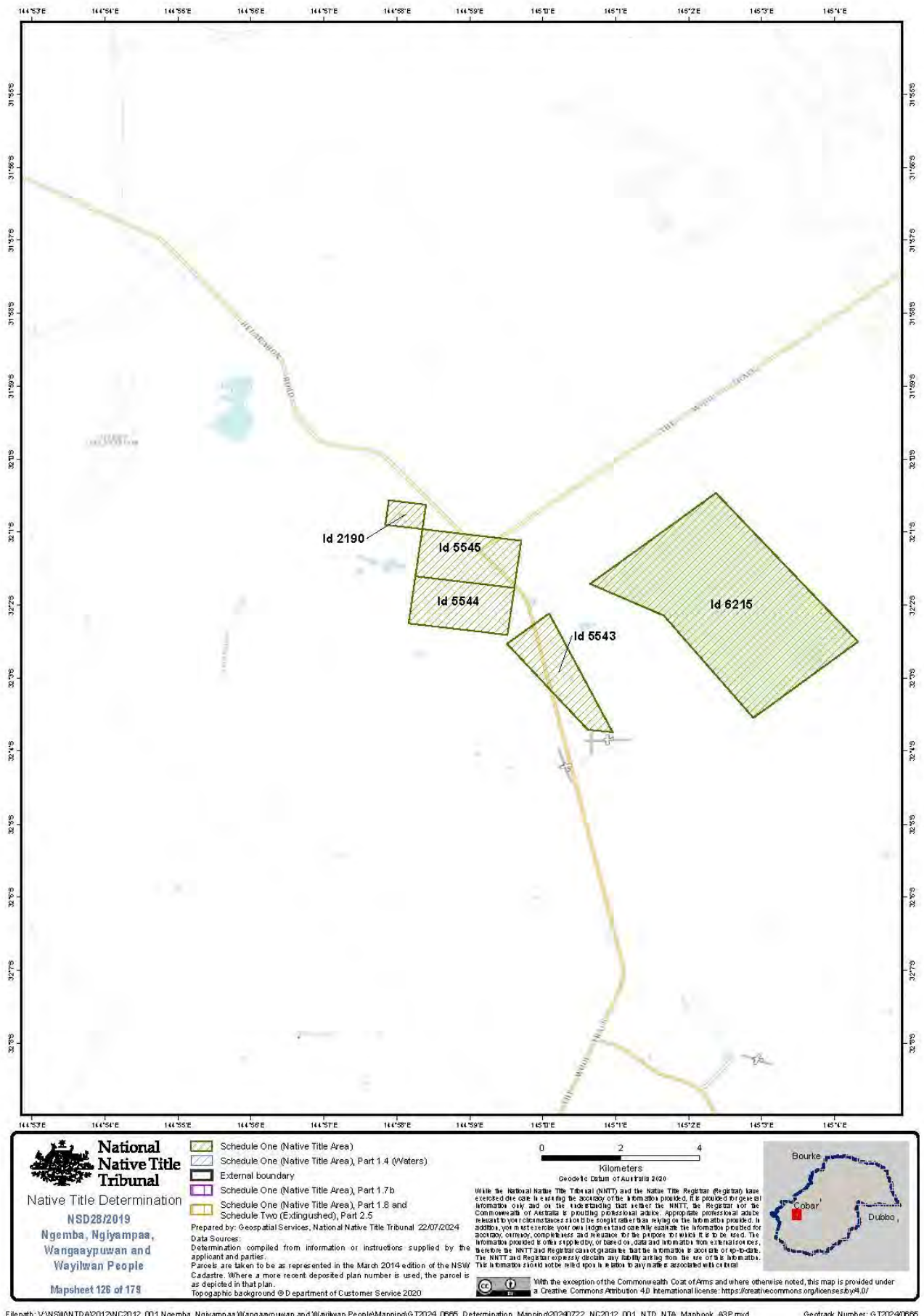


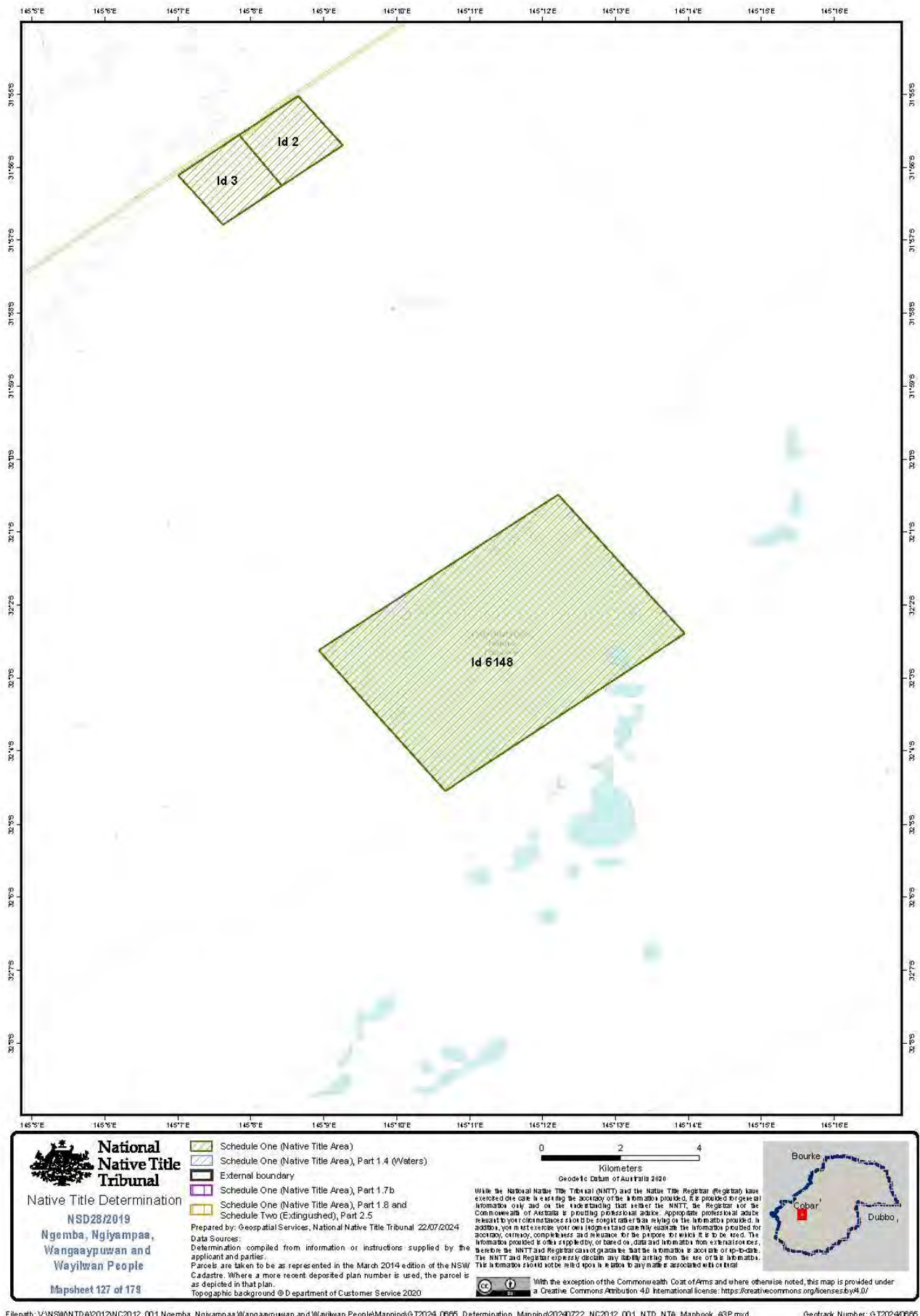


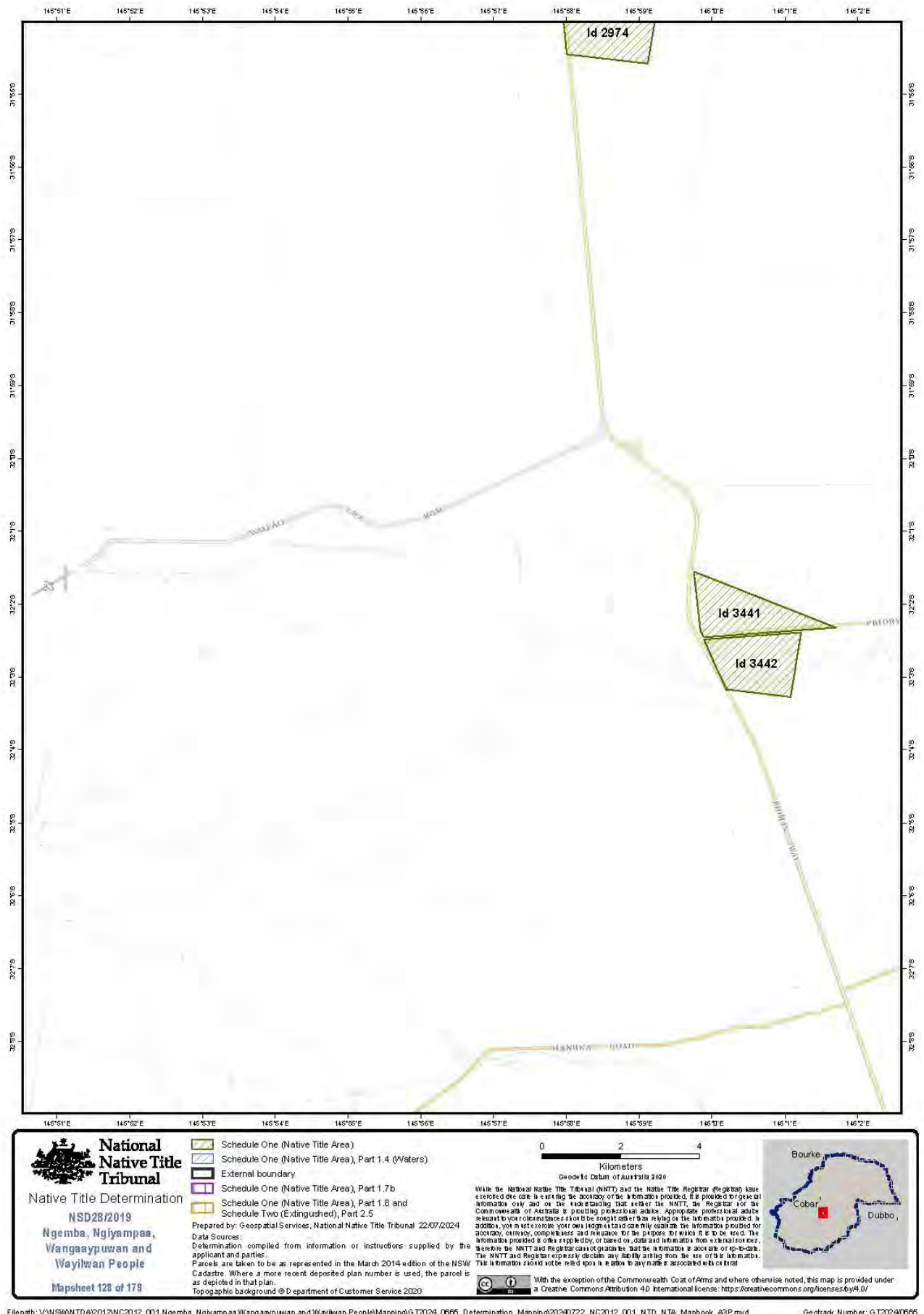
Filepath: V:\NSW\NTDA\2012\NCD2012_001 Ngemba, Ngiyampaa, Wangaaypuwan and Wayilwan People\Mapping\G2024_0665_Determination_Mapping\20240722_NCD2012_001_NTD_NTA_Mapbook_ASP.mxd

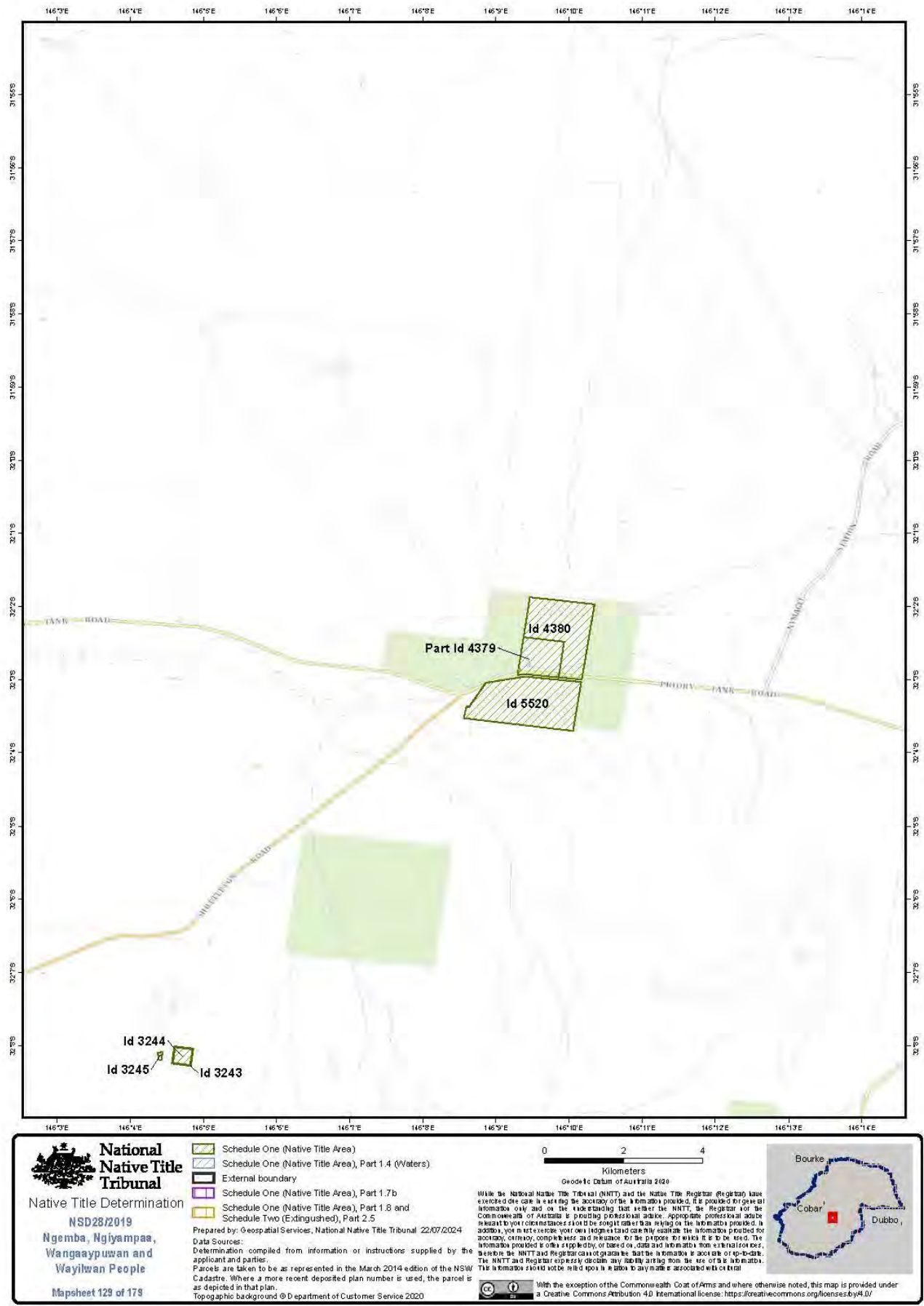
Geotrack Number: G20240665

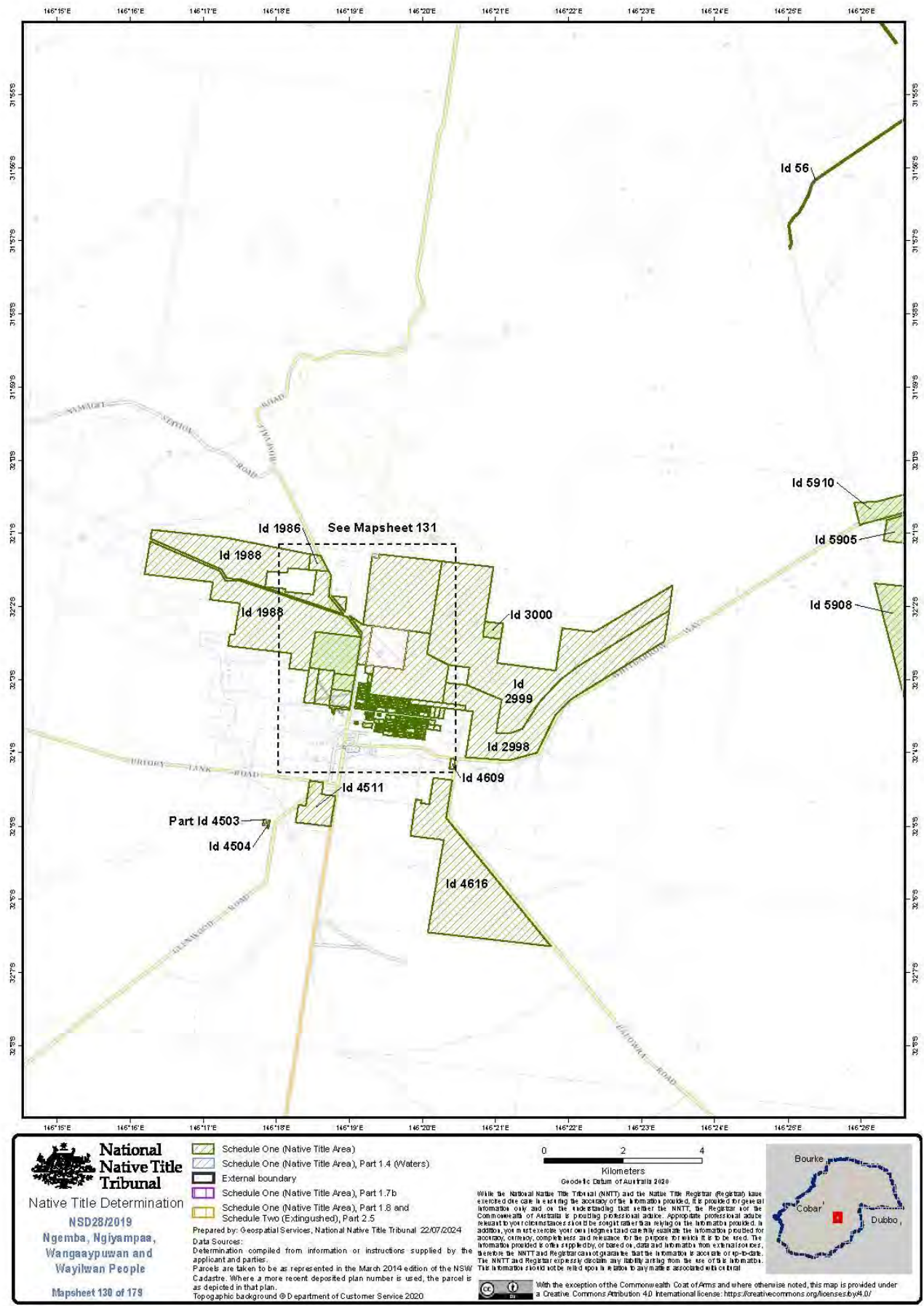


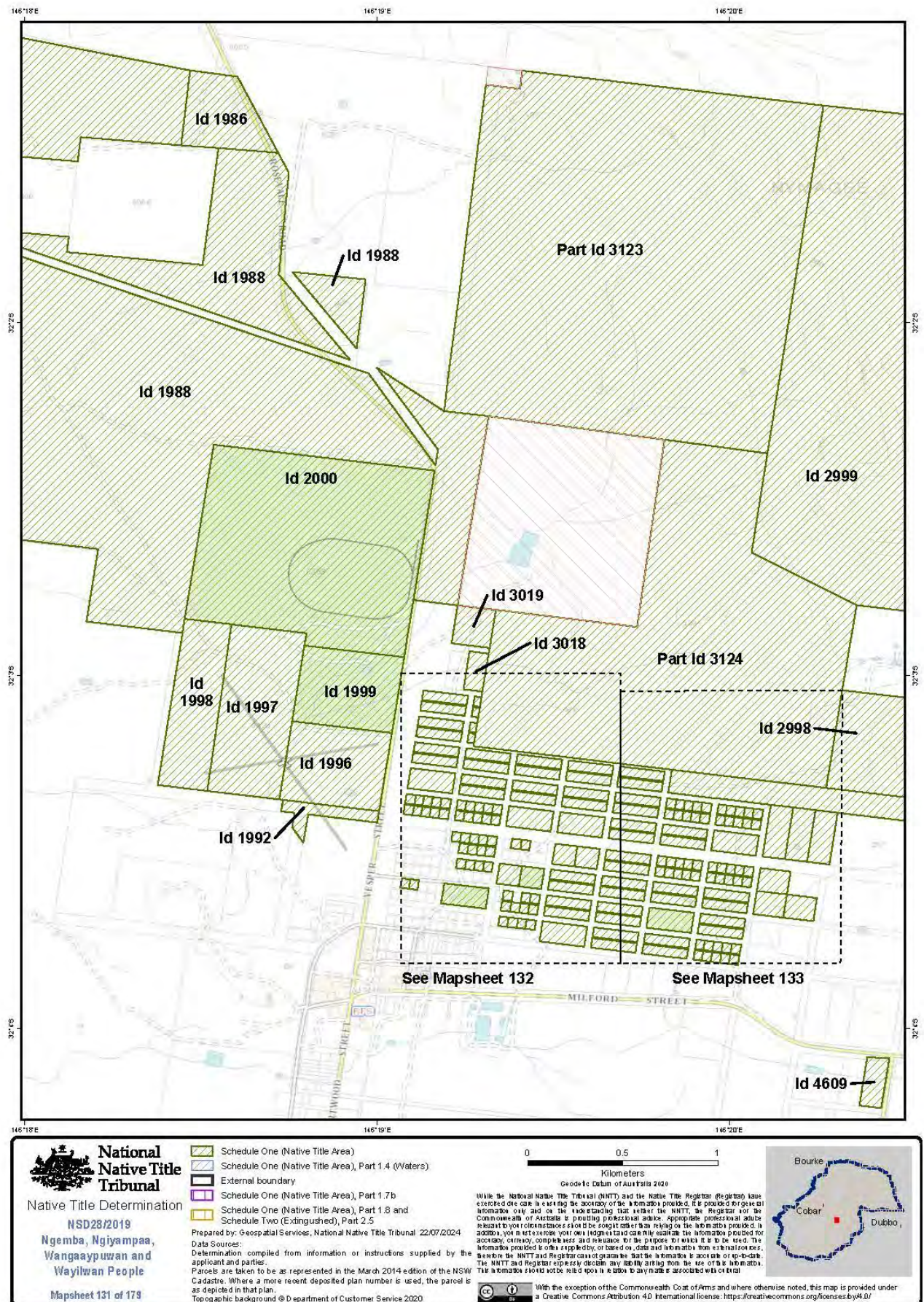






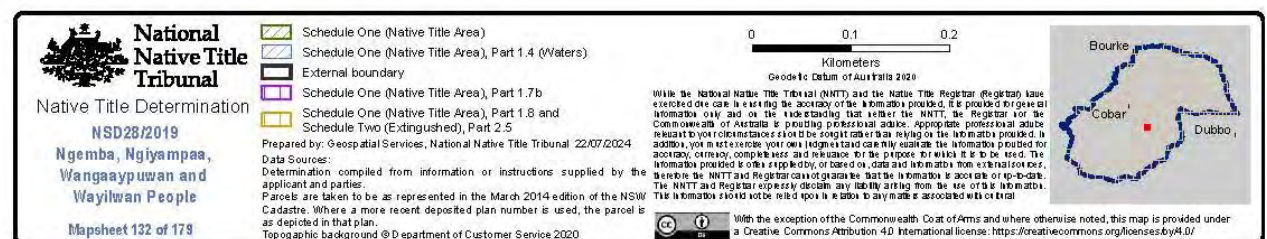


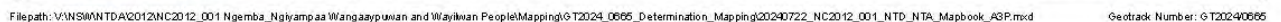


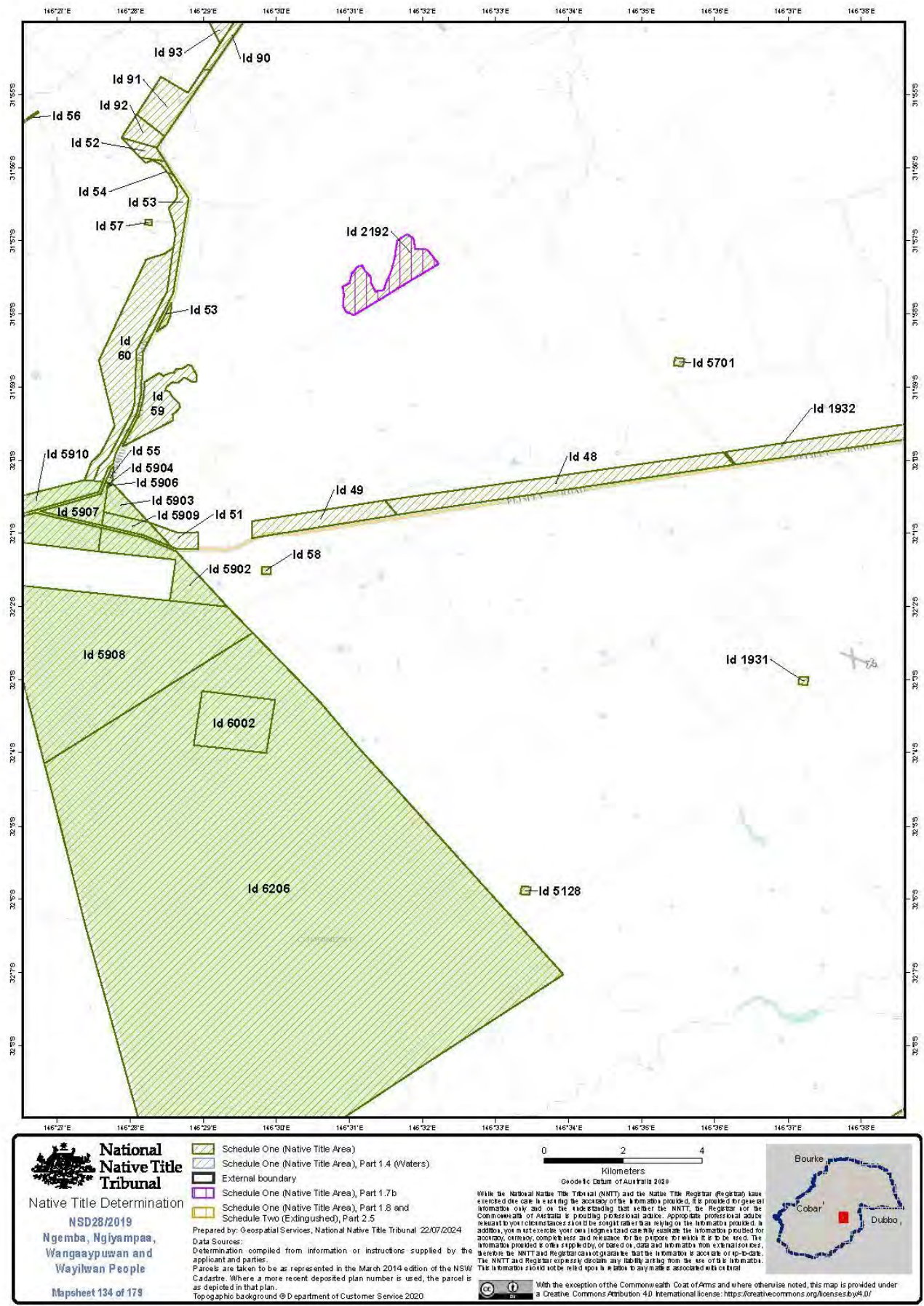


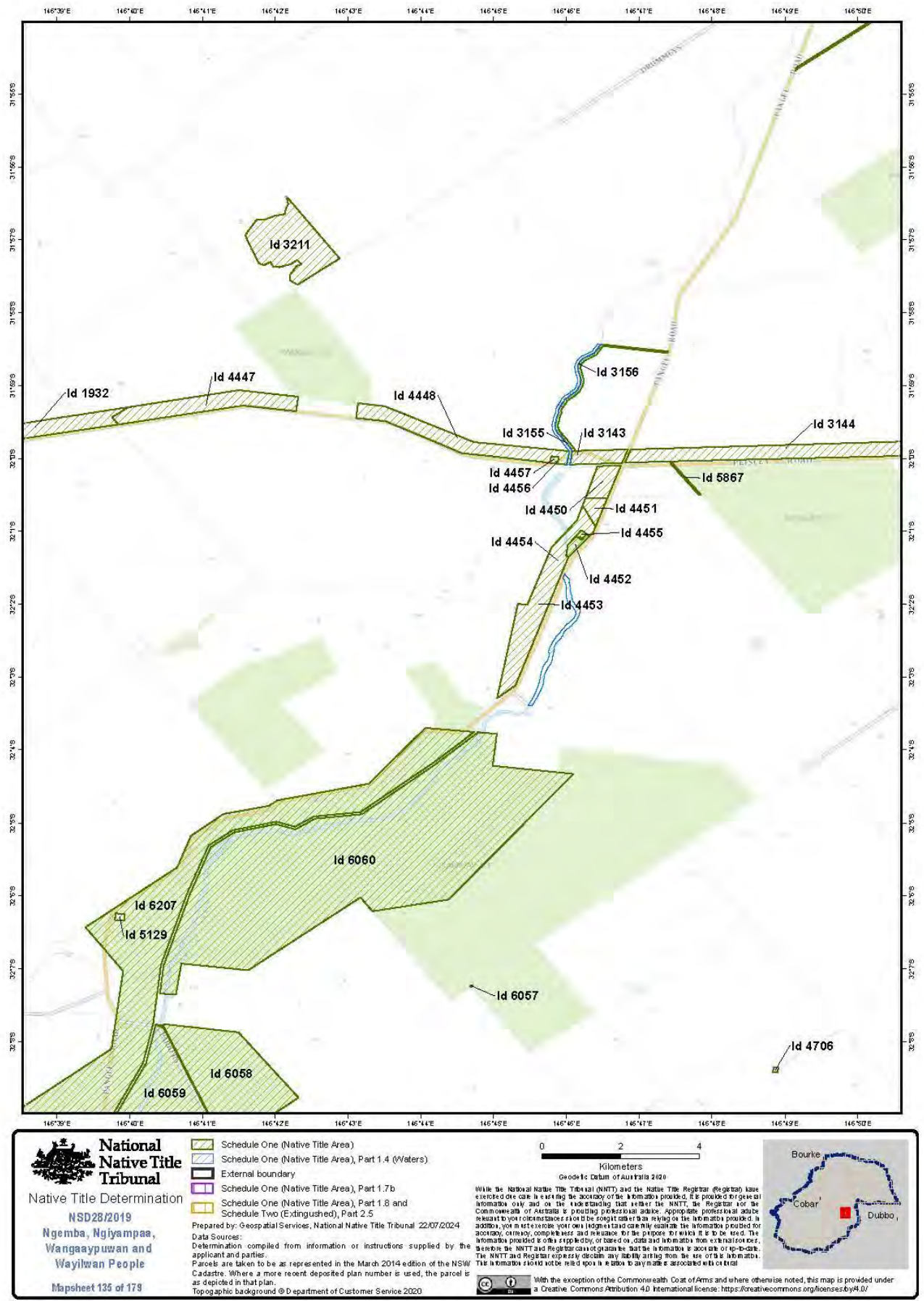
Filepath: V:\NSW\NTDA\2012\NCD2012_001 Ngemba_Ngiyampaa_Wangaaypuwan and Wayilwan People\Mapping\G2024_0665_Determination_Mapping\G2024_0665_NCD2012_001_NTD_NTA_Mapbook_A3P.mxd

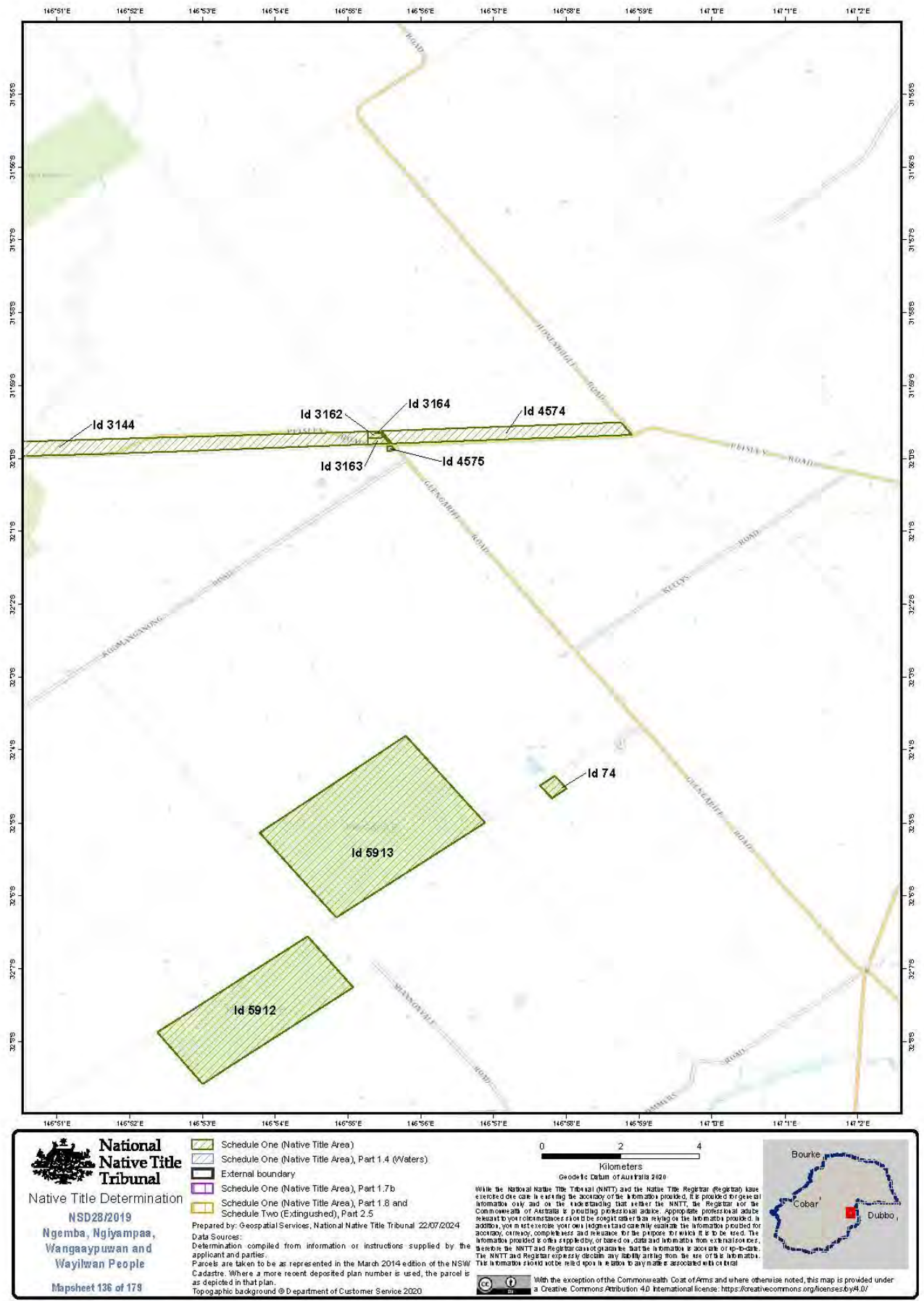
Geotrack Number: G20240665

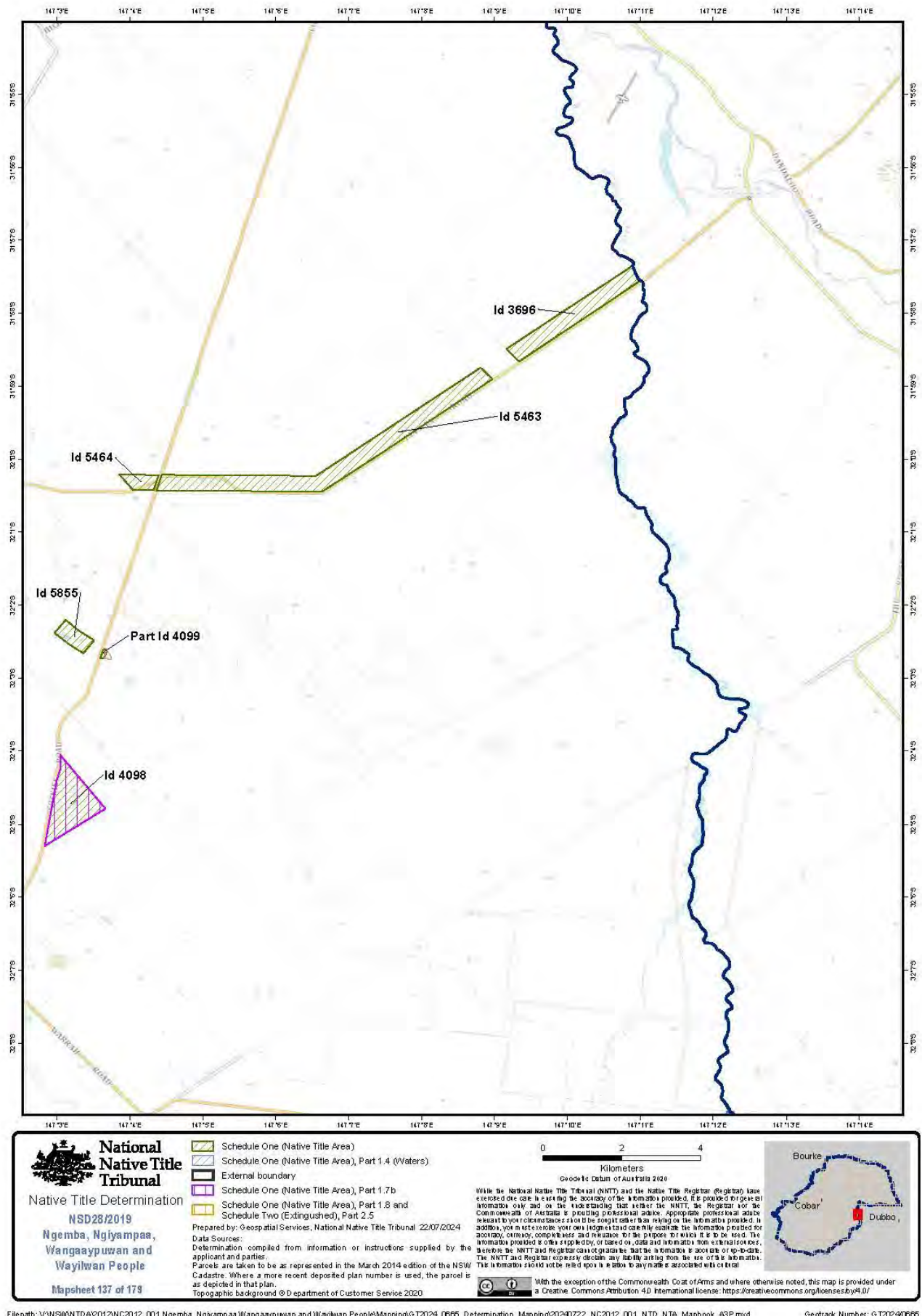


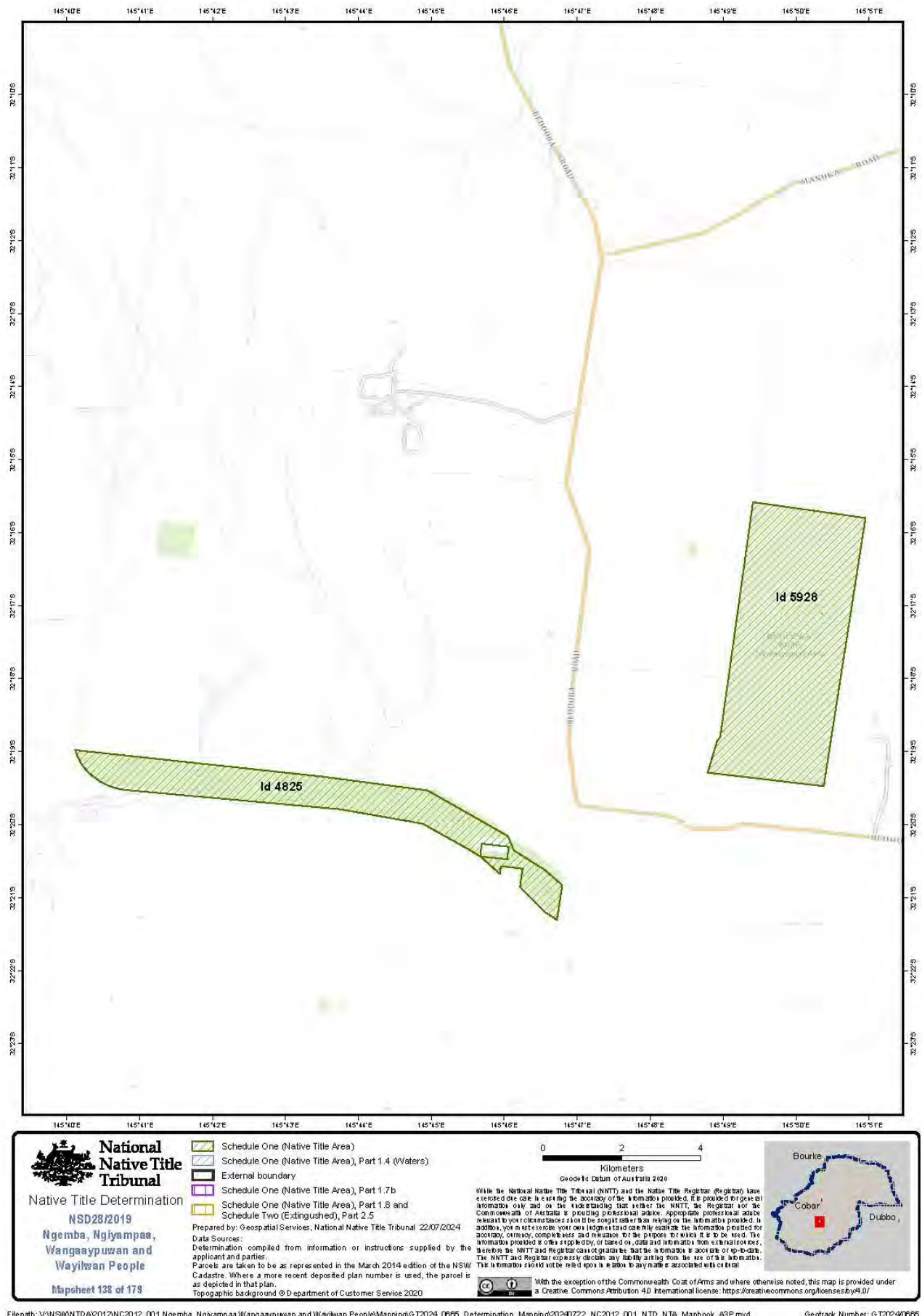


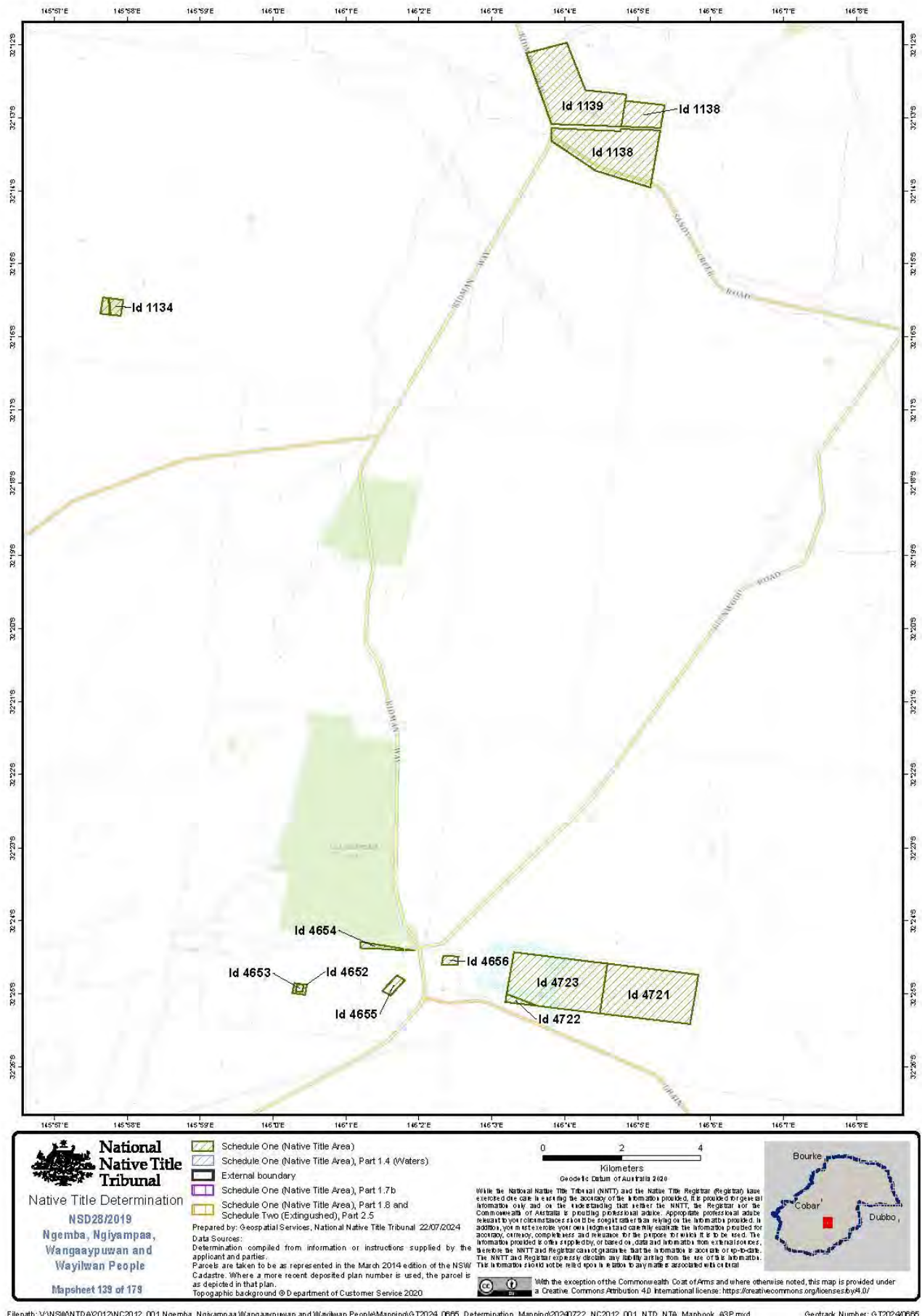


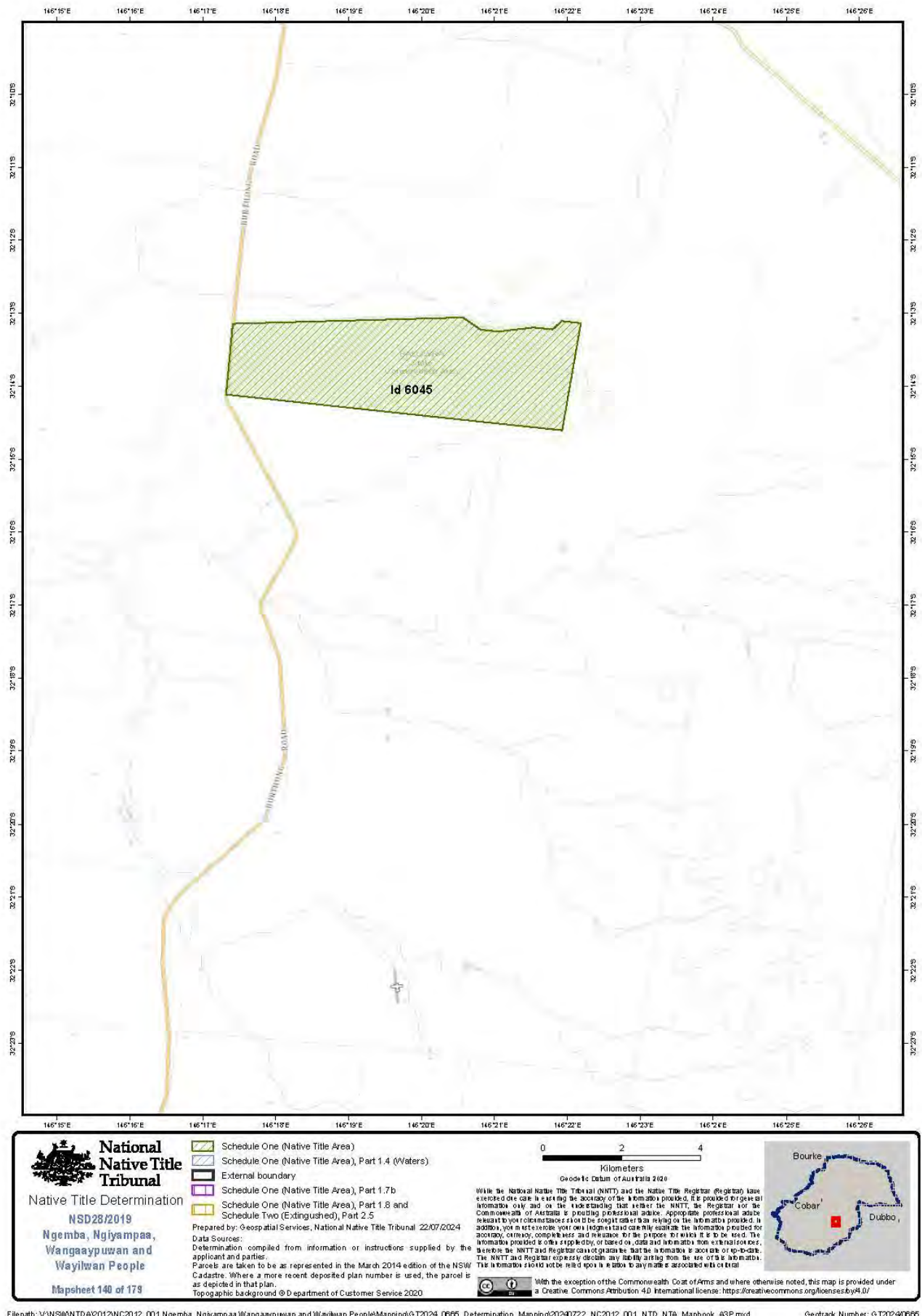


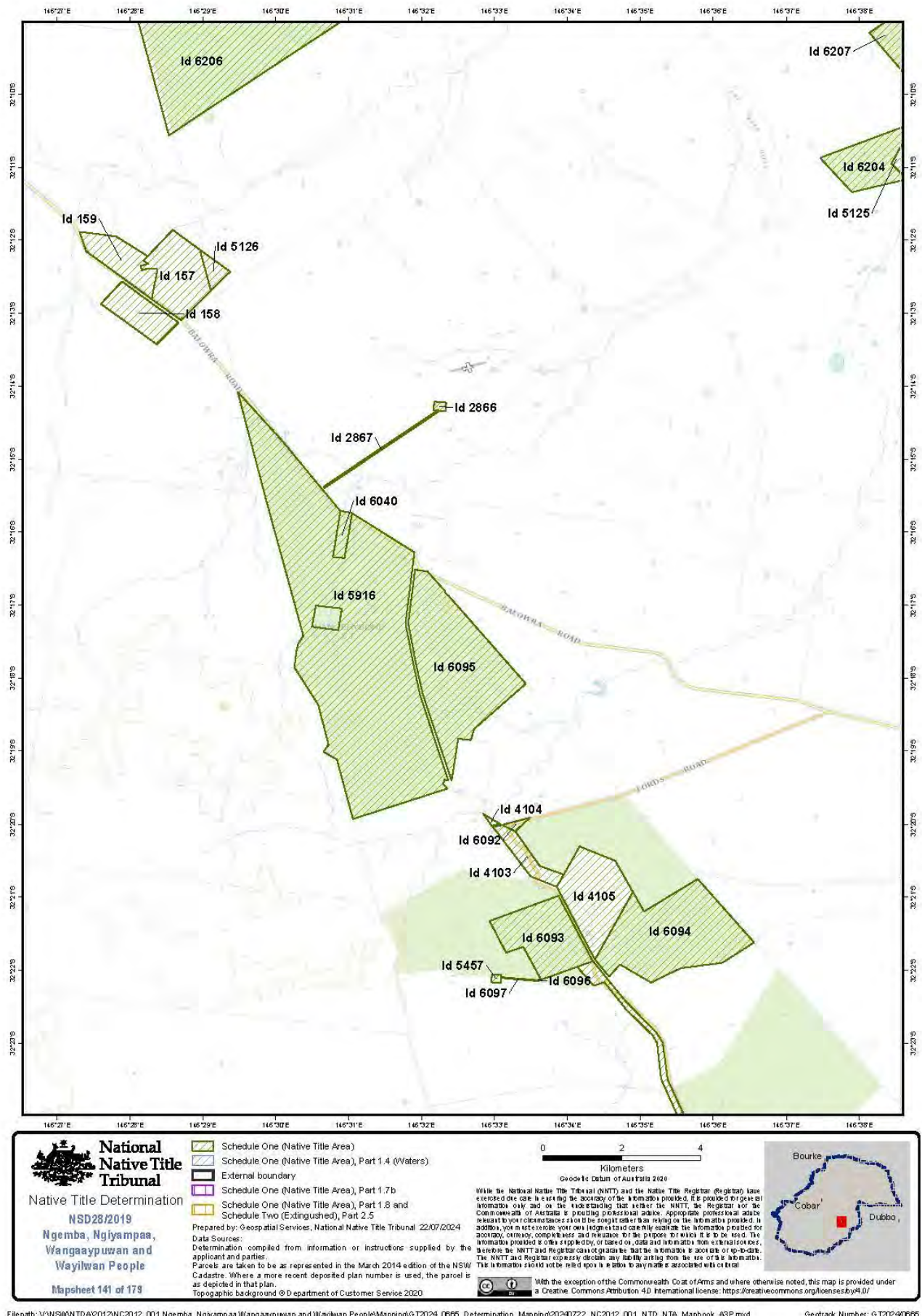


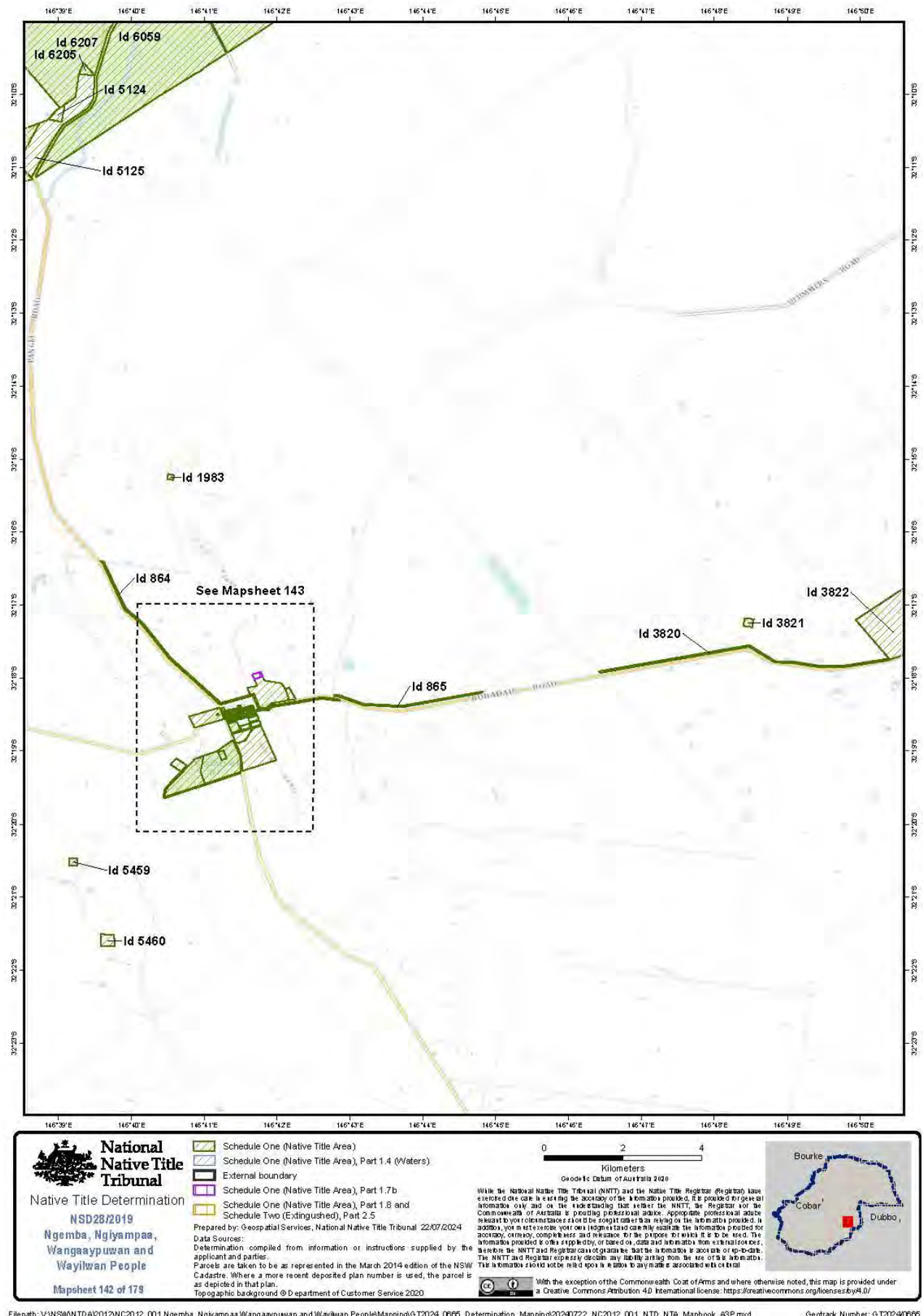


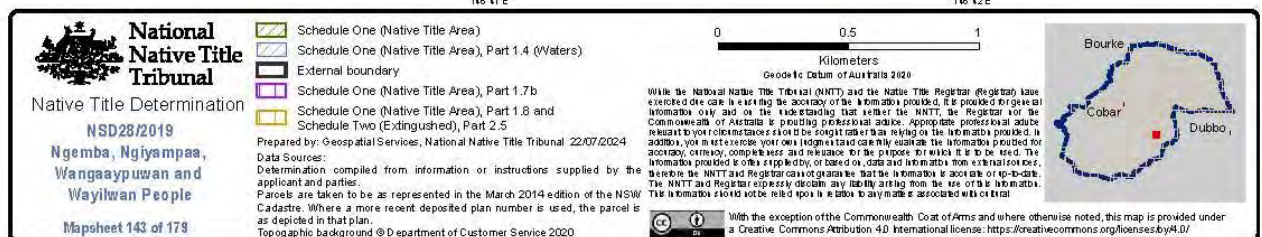
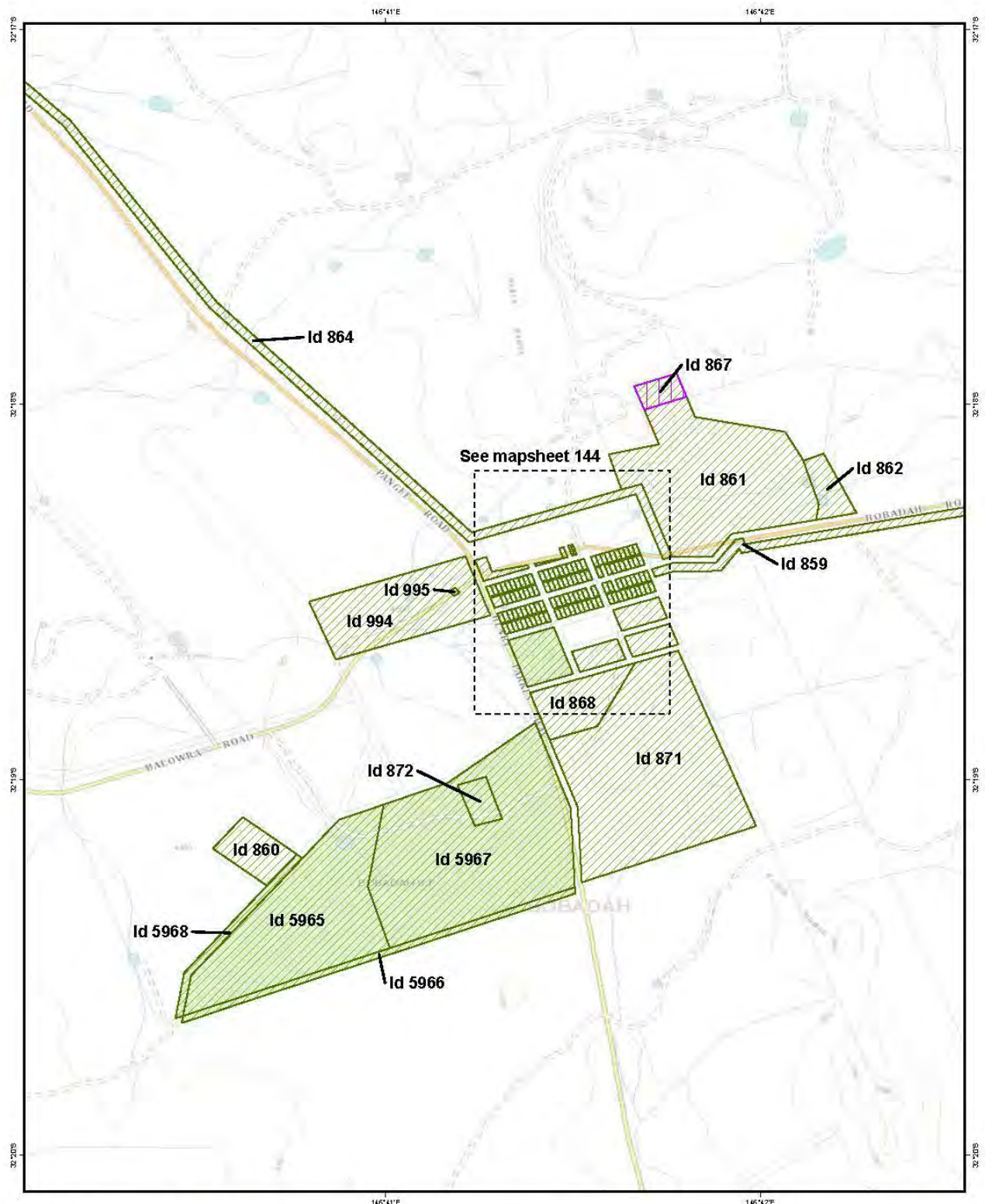






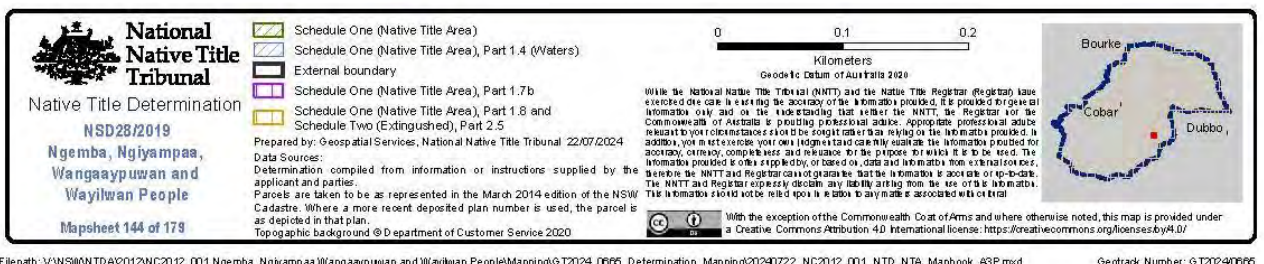
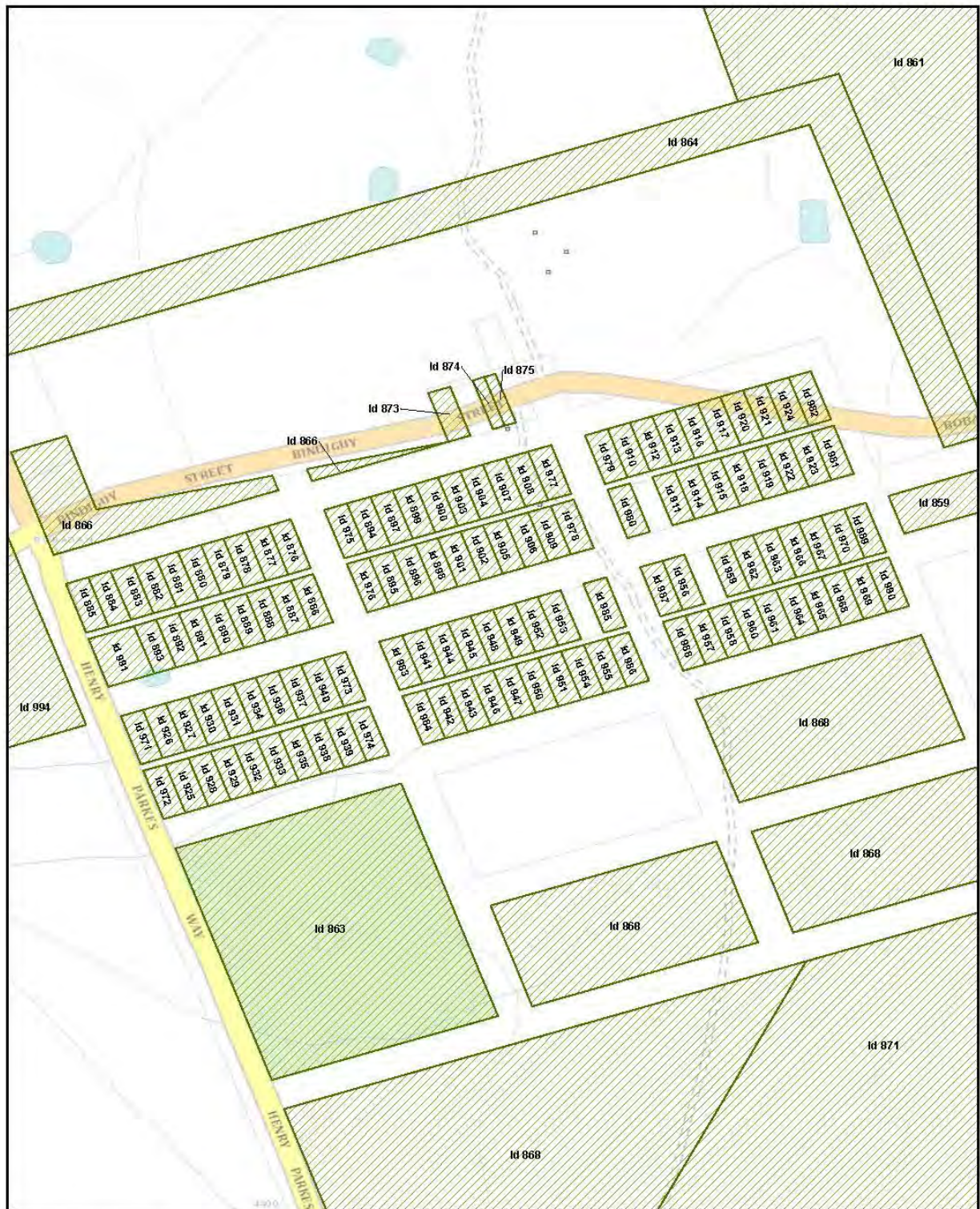


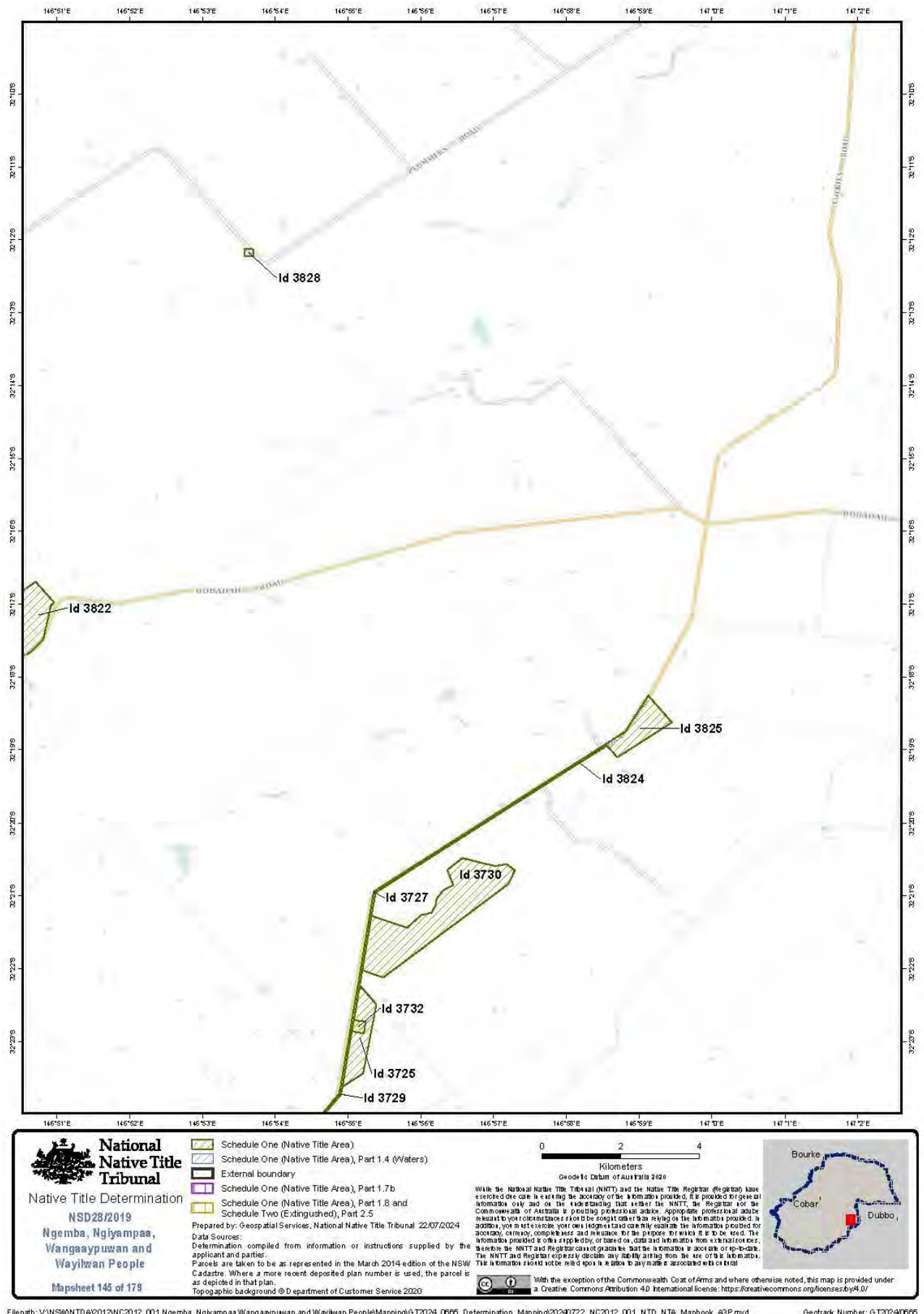


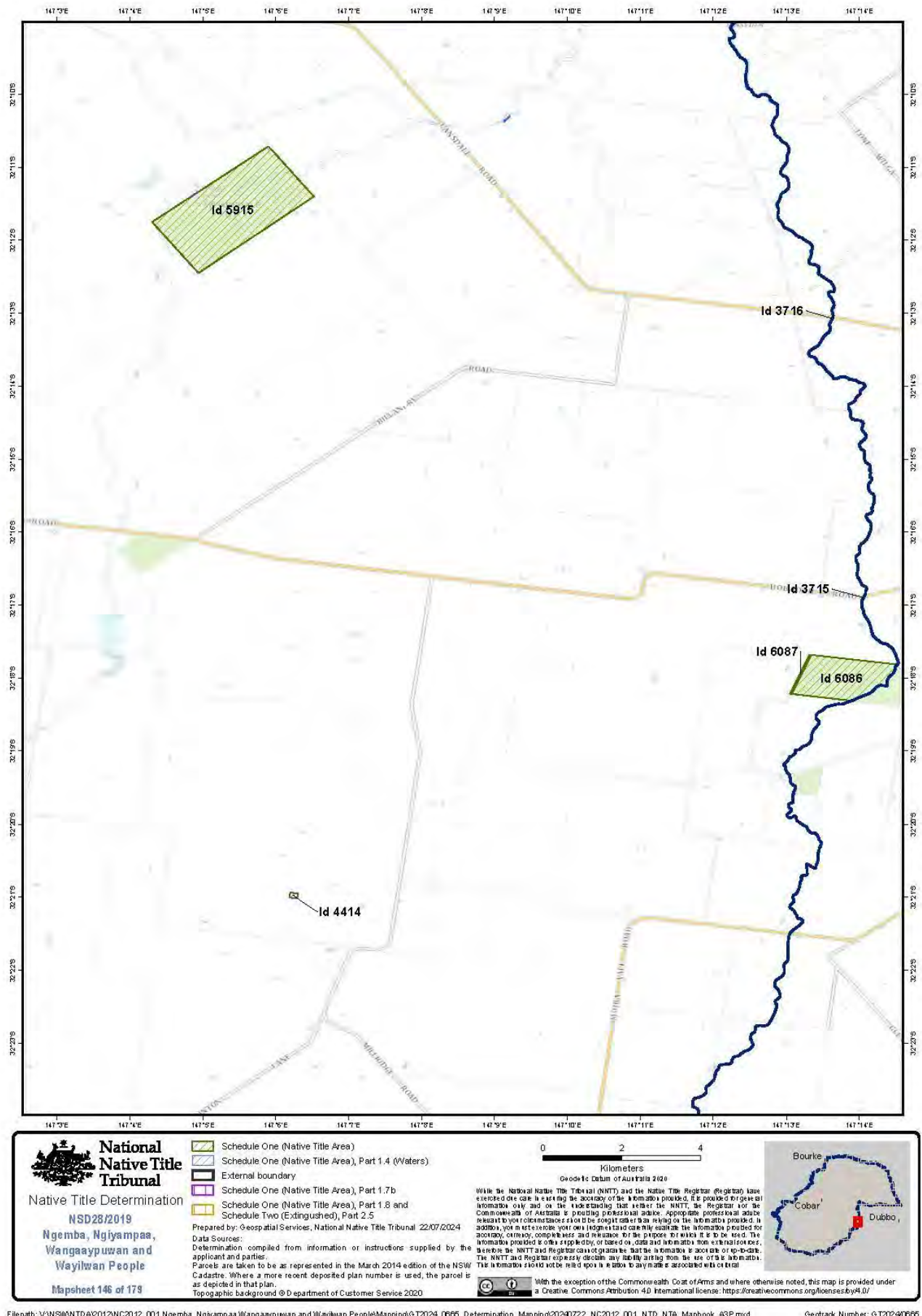



Filepath: V:\NSW\NTDA\2012\NC2012_001 Ngemba_Ngiyampaa_Wangaaypuwan and Wayilwan People\Mapping\GT2024_0665_Determination_Mapping\20240722_NC2012_001_NTD_NTA_Mapbook_ASP.mxd

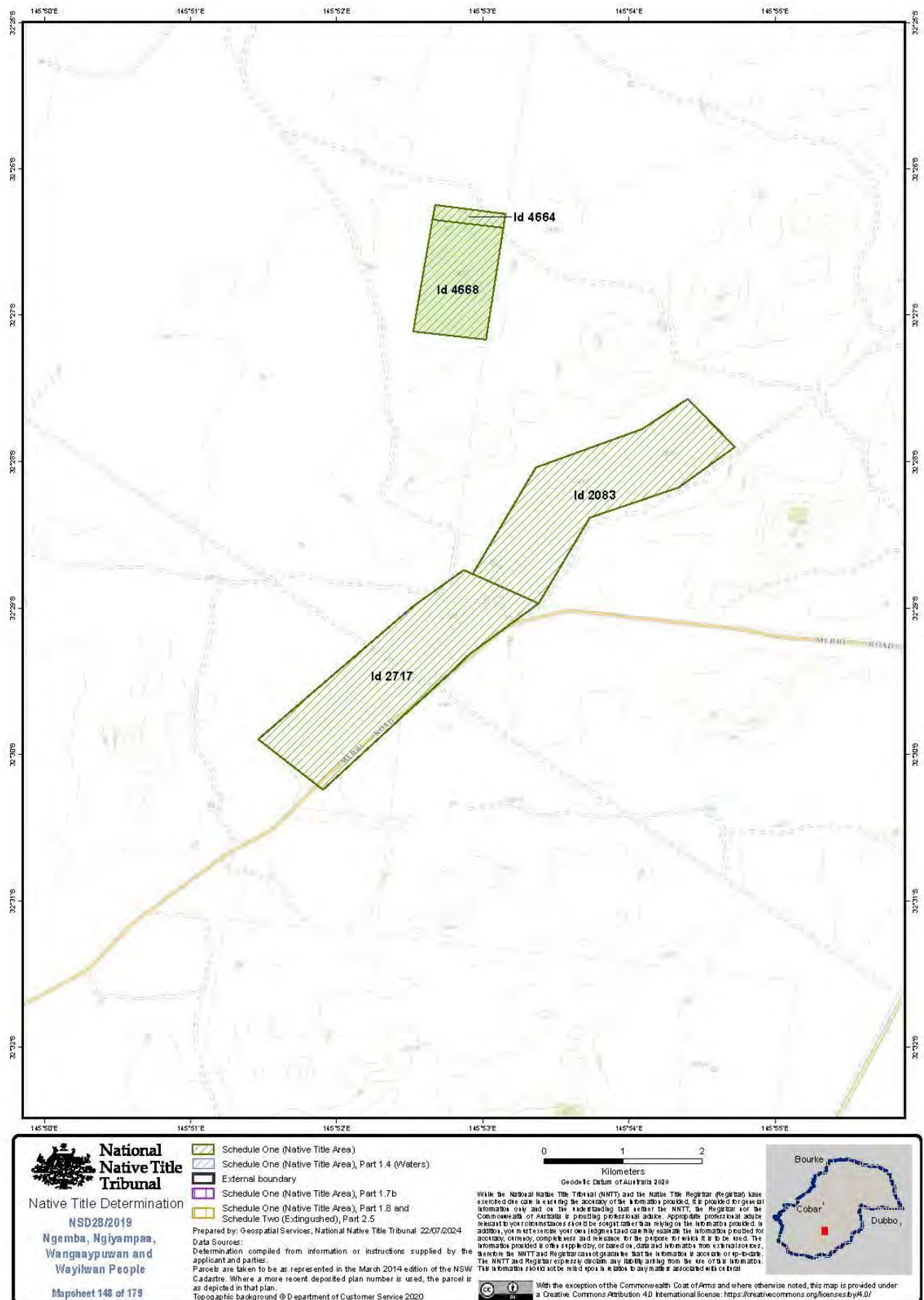
Geotrack Number: GT20240665




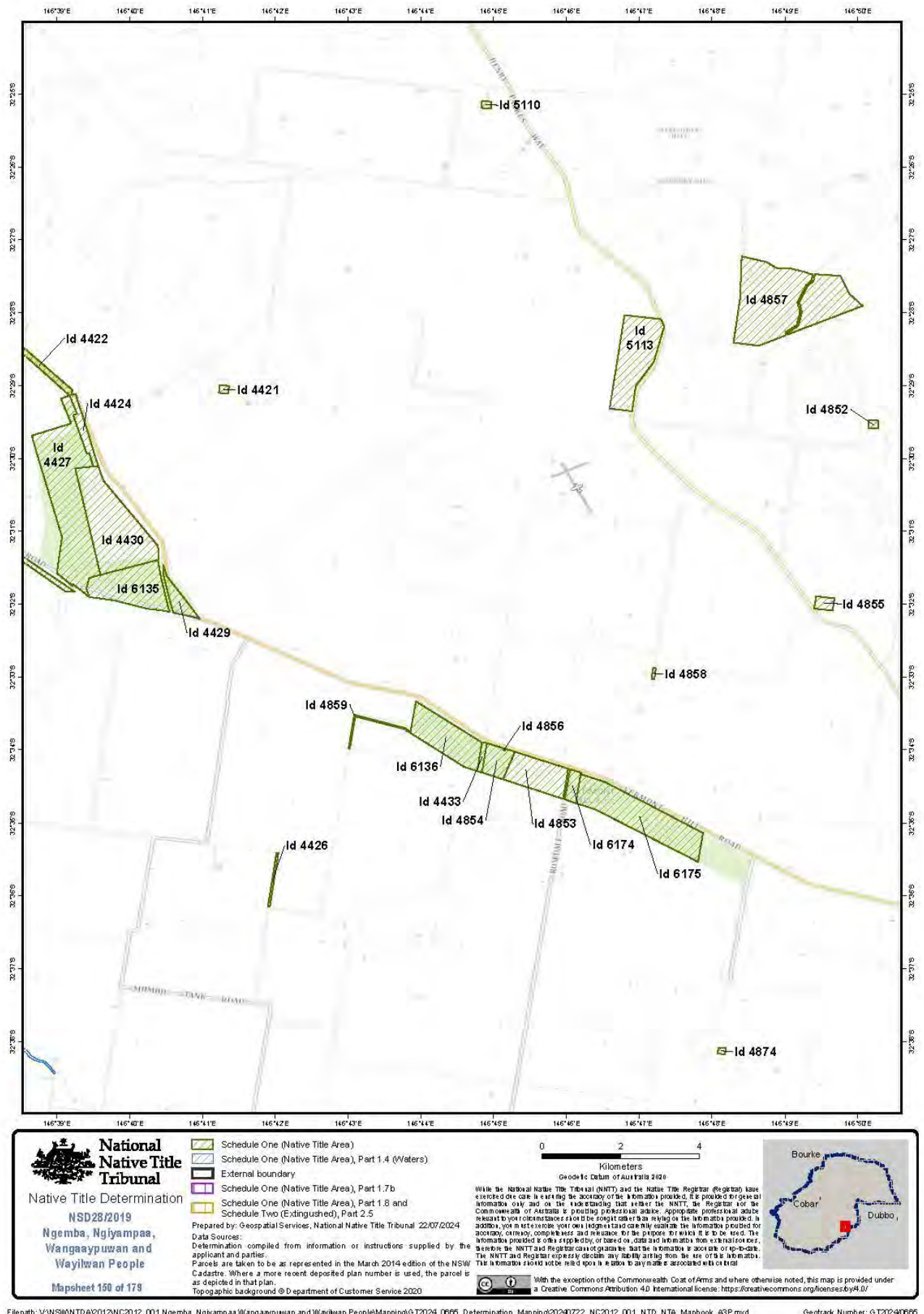


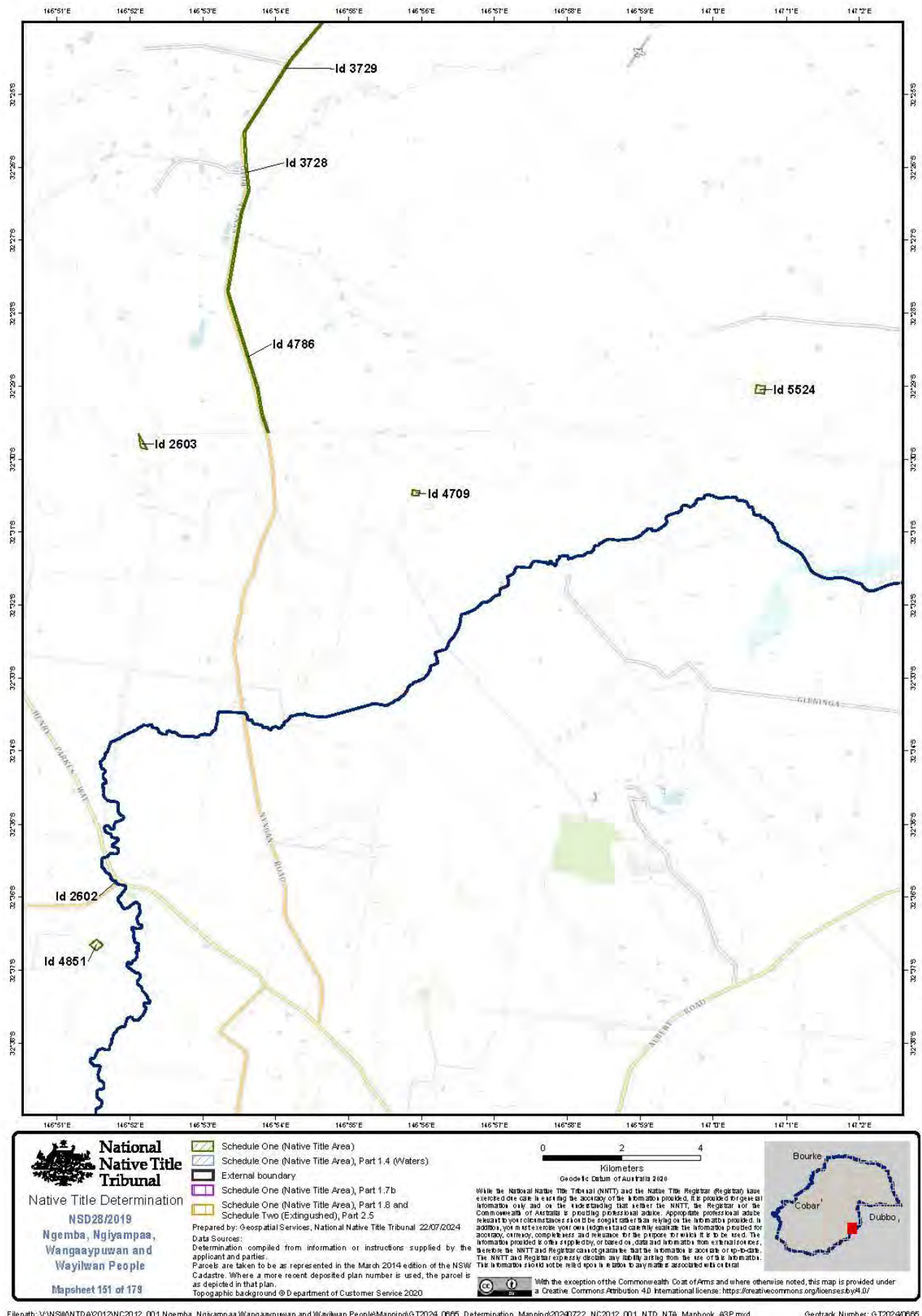


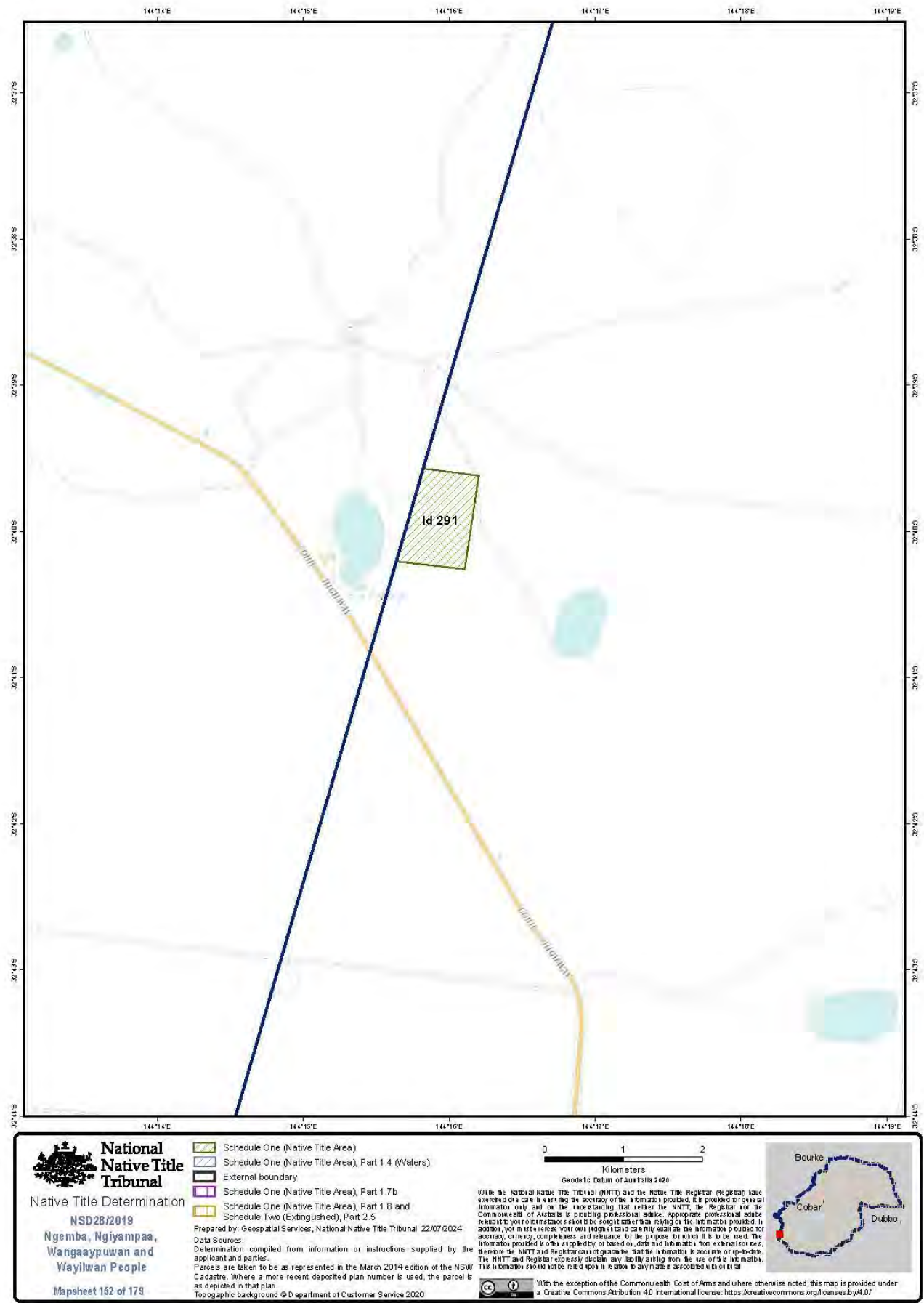






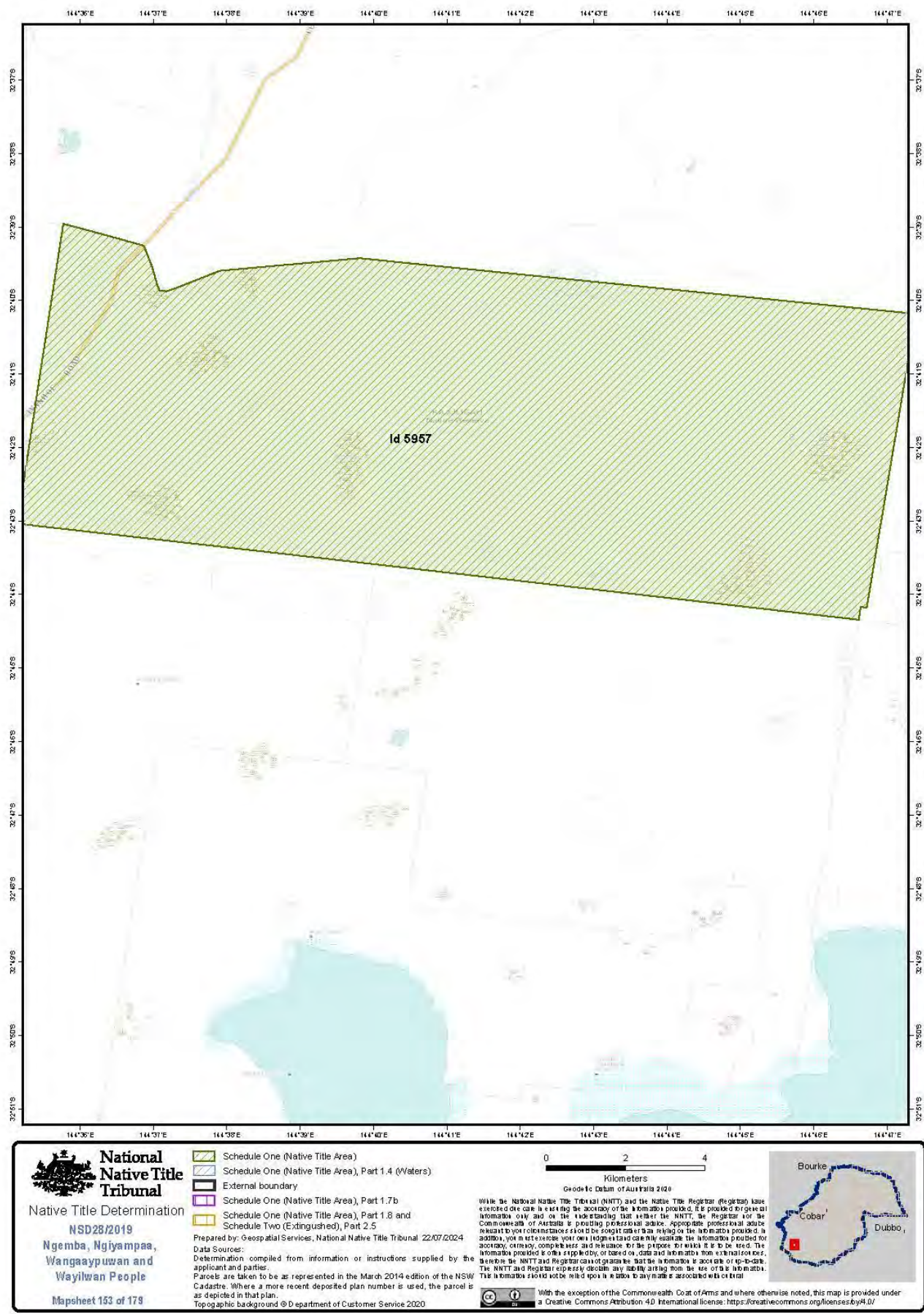


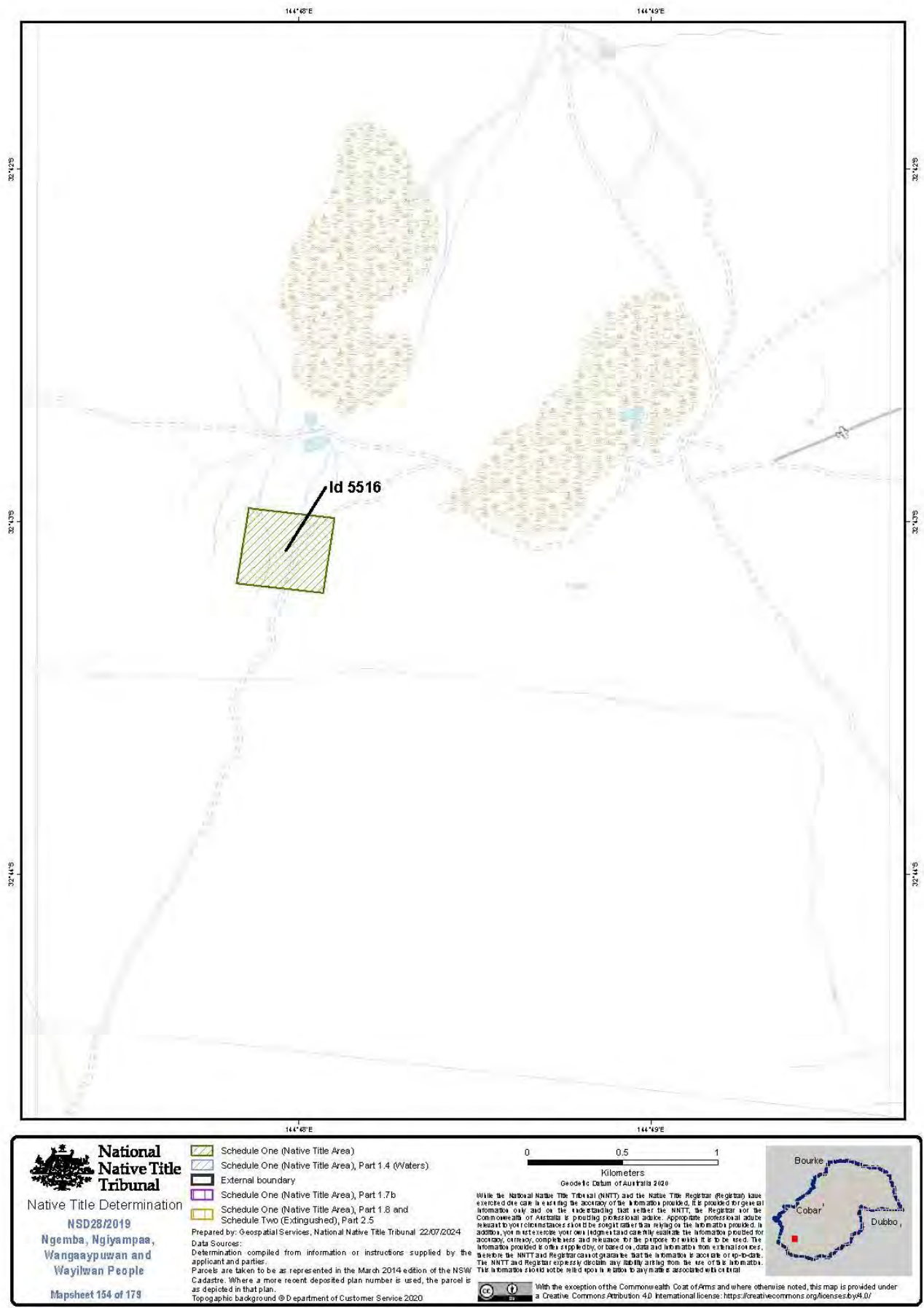


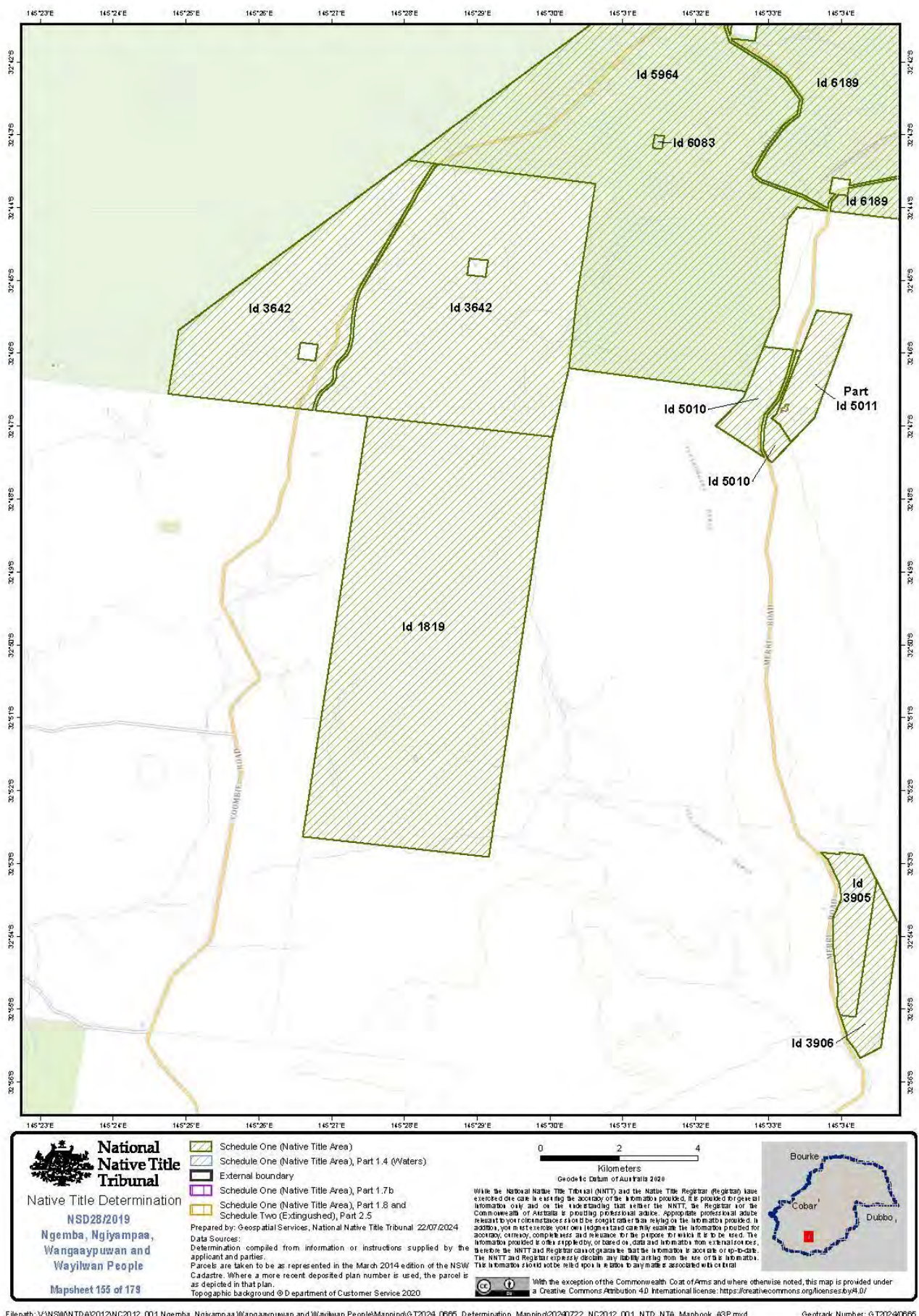


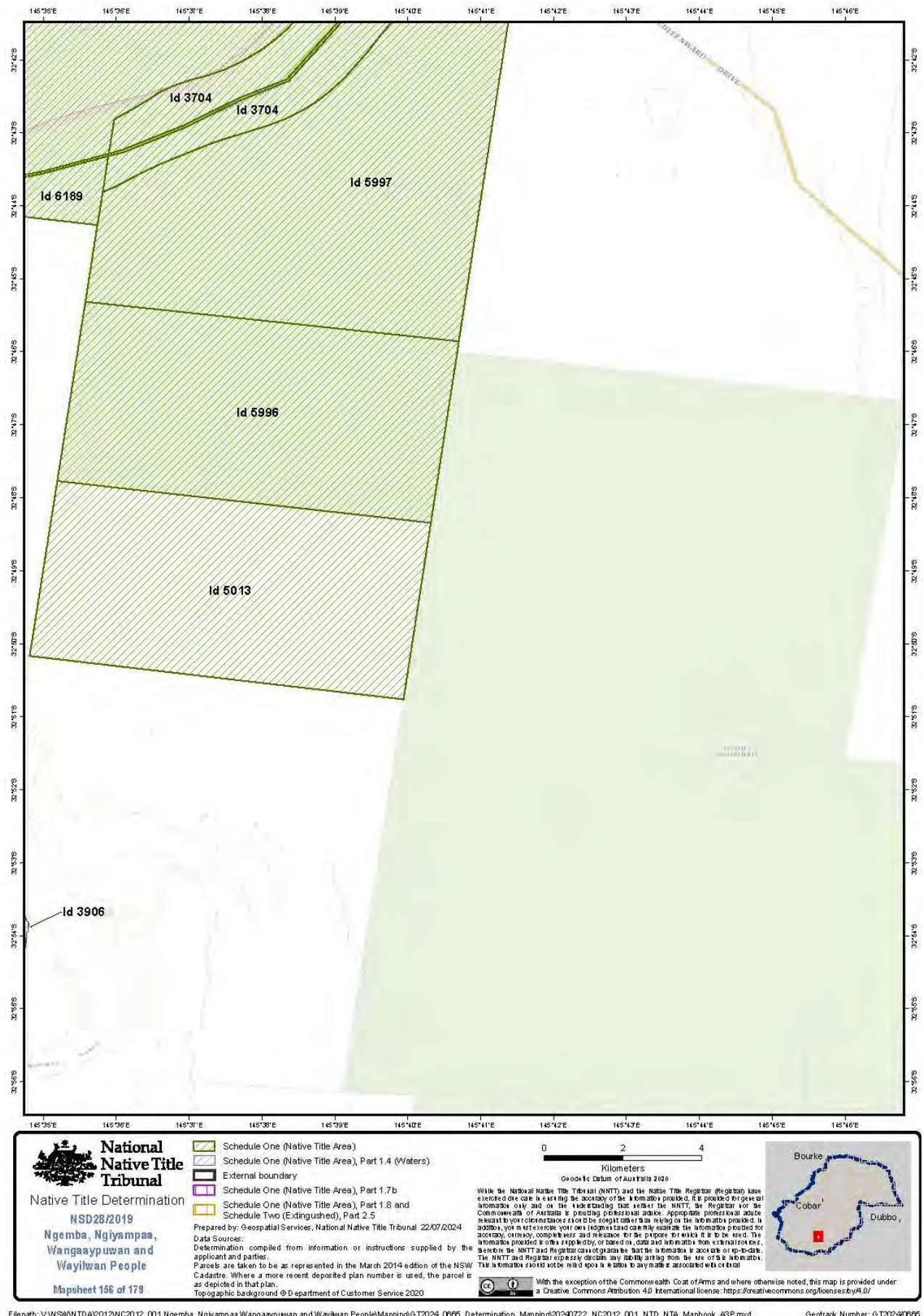
Filepath: V:\NSW\NTDA\2012\NC2012_001 Ngemba_Ngiyampaa_Wangaaypuwan and Wayilwan People\Mapping\G2024_0665_Determination_Mapping\20240722_NC2012_001_NTD_NTA_Mapbook_ASP.mxd

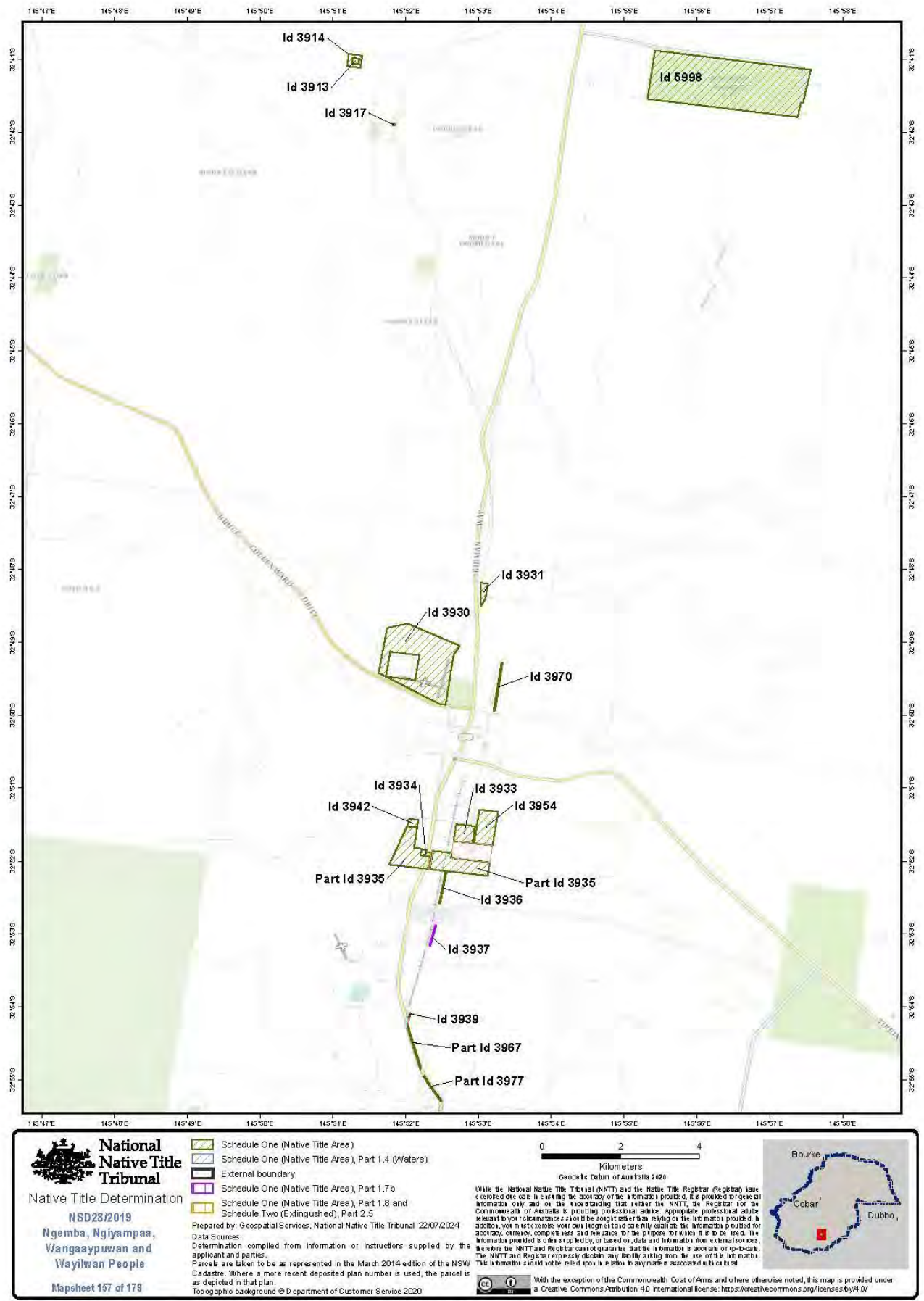
Geotrack Number: G20240665

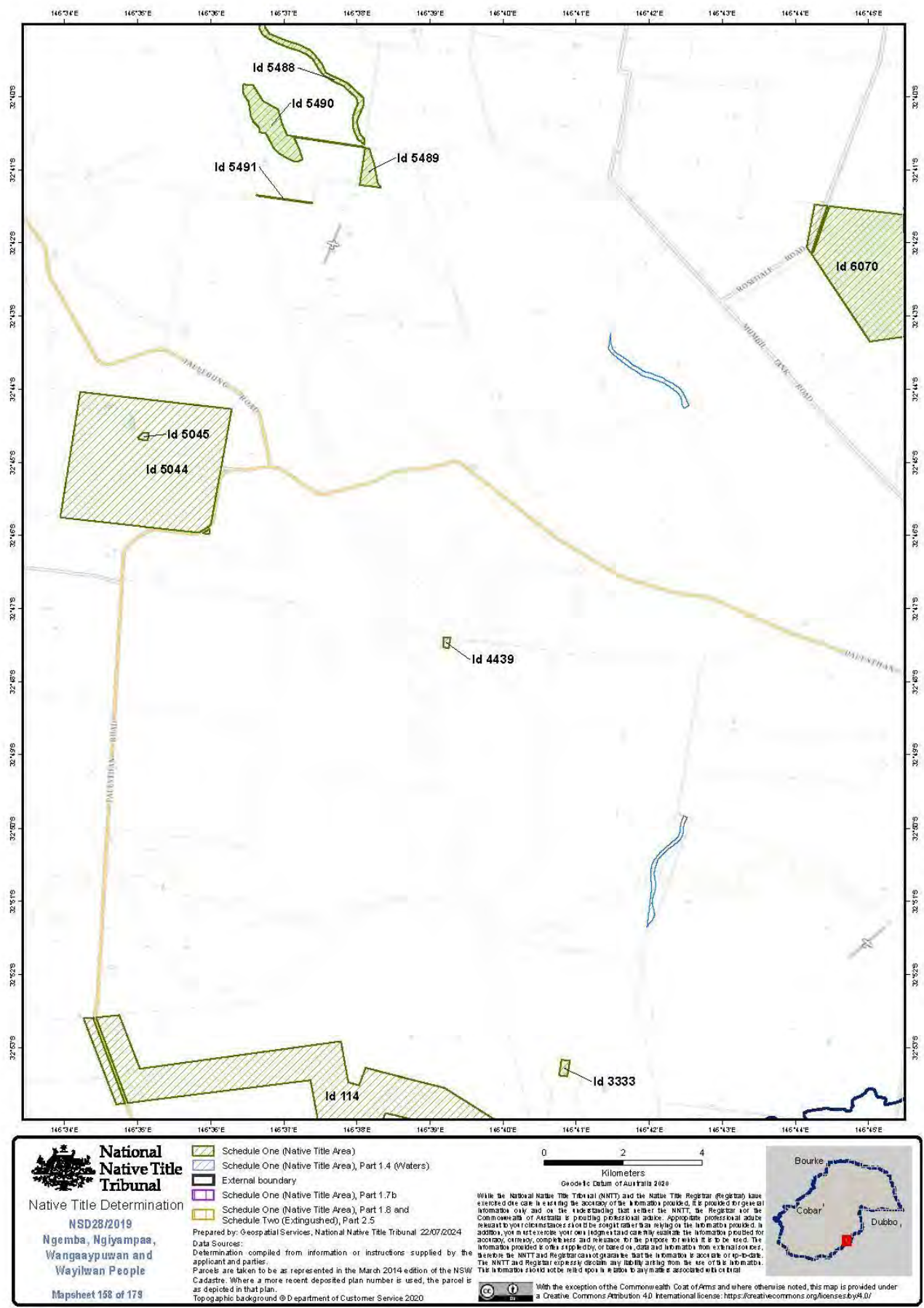


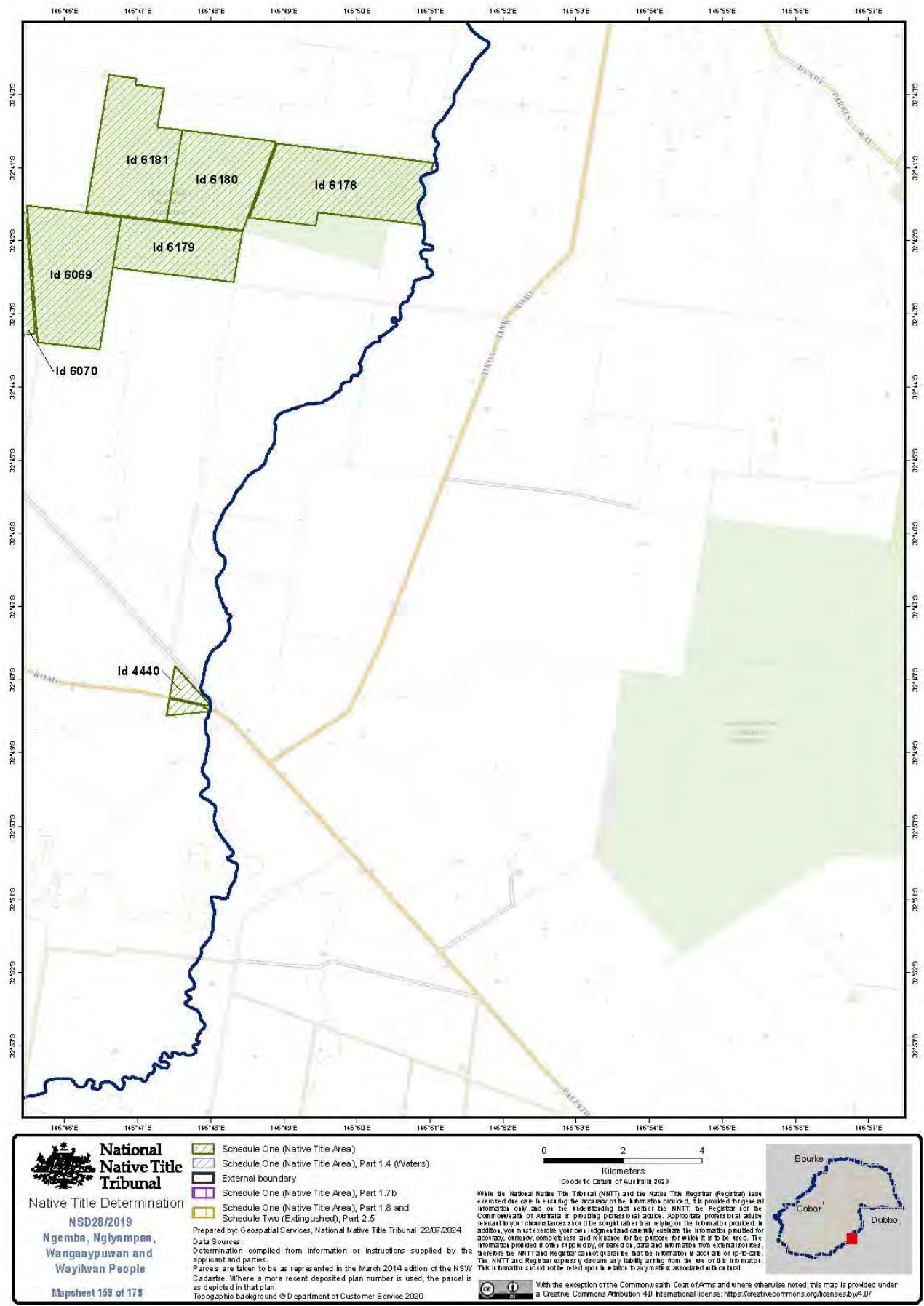


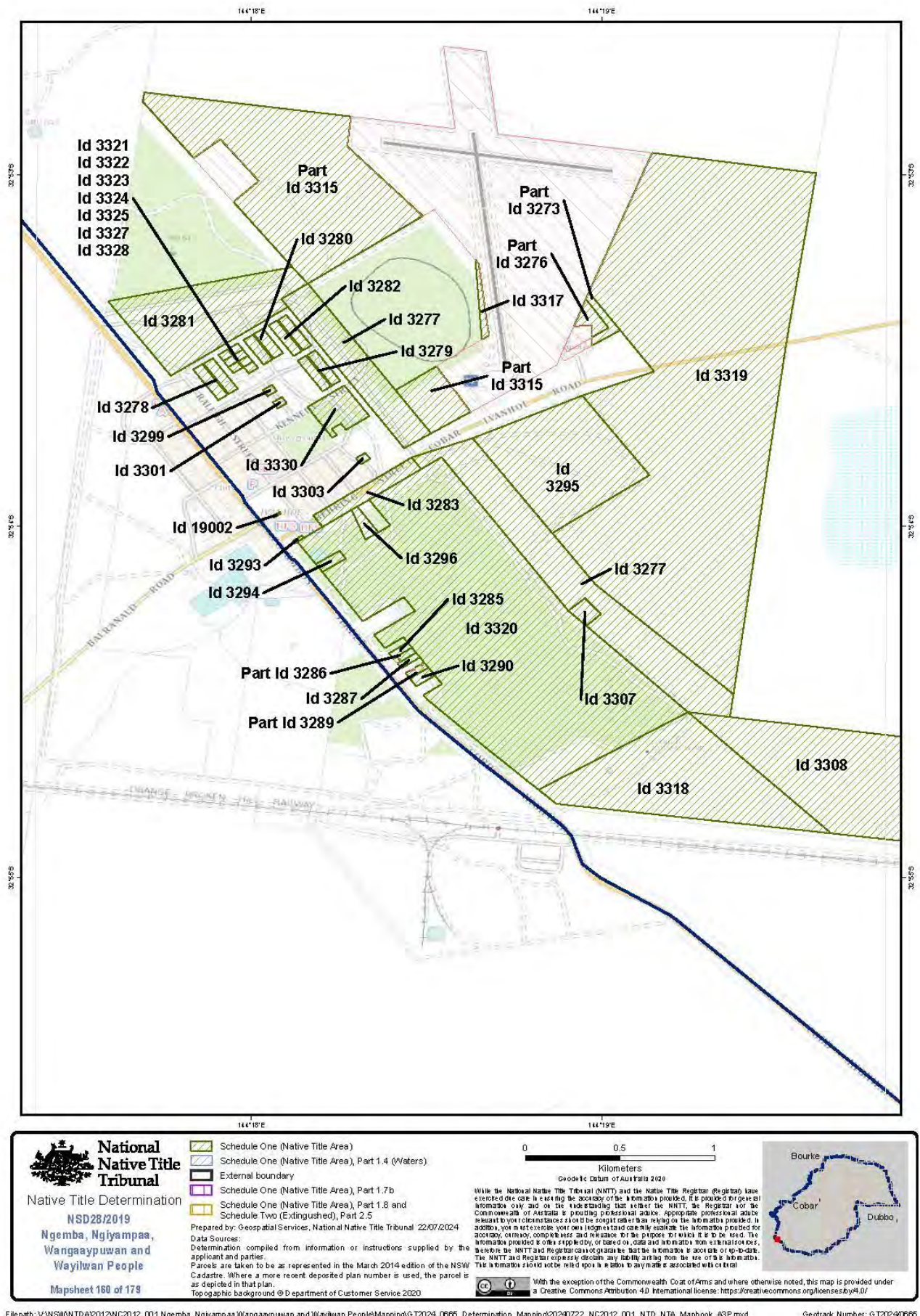














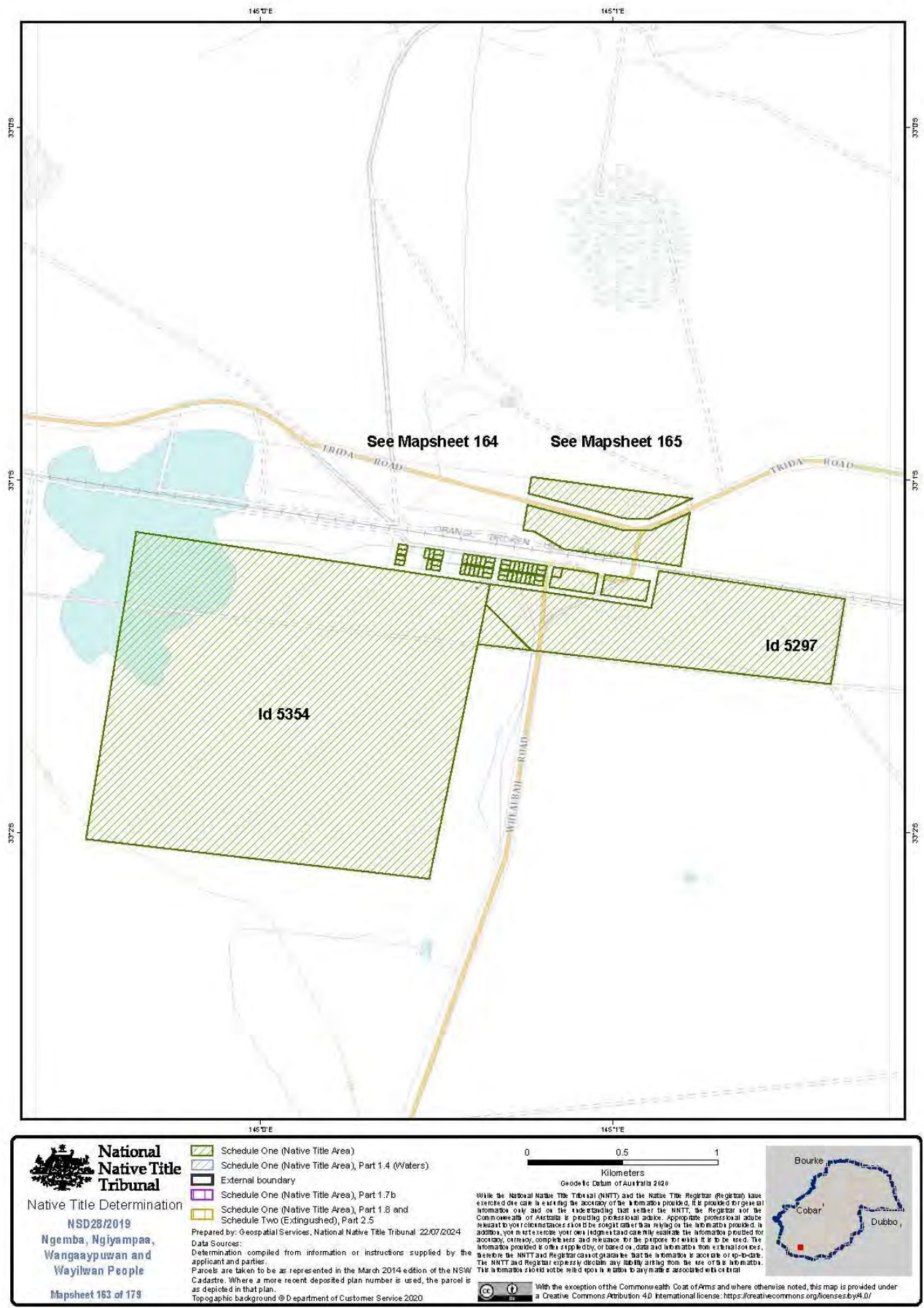
Filepath: V:\NSW\NTDA\2012\NC2012_001 Ngemba_Ngiyampaa_Wangaaypuwan and Wayilwan People\Mapping\G2024_0665_Determination_Mapping\G2024_0722_NC2012_001_NTD_NTA_Mapbook_A3P.mxd

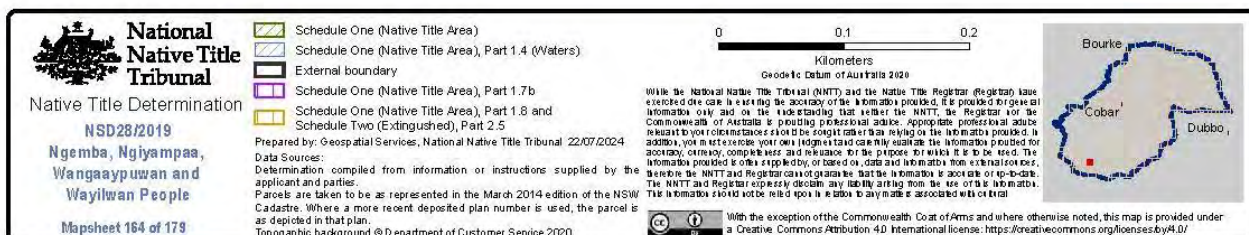
Geotrack Number: G2024/0065



Filepath: V:\NSW\NTDA\2012\NC2012_001 Ngemba_Ngiyampaa_Wangaaypuwan and Wayilwan People\Mapping\G2024_0665_Determination_Mapping\20240722_NC2012_001_NTD_NTA_Mapbook_ASP.mxd

Geotrack Number: G20240665






Filepath: V:\NSM\NTDA\2012\NCD2012_001_Ngemba_Ngiyampaa_Wangaaypuwan_and_Wayilwan_People\Mapping\G2024_0665_Determination_Mapping\G20240722_NCD2012_001_NTD_NTA_Mapbook_ASP.mxd

Geotrack Number: G20240665





National Native Title Tribunal
Native Title Determination
NSD28/2019
Ngemba, Ngiyampaa,
Wangaaypuwan and
Wayilwan People
Mapsheet 165 of 178

Schedule One (Native Title Area)
 Schedule One (Native Title Area), Part 1.4 (Waters)
 External boundary
 Schedule One (Native Title Area), Part 1.7b
 Schedule One (Native Title Area), Part 1.8 and Schedule Two (Extinguished), Part 2.5

Prepared by: Geospatial Services, National Native Title Tribunal 22/07/2024


Data Sources:
Determination compiled from information or instructions supplied by the applicant and parties.
Parcels are taken to be as represented in the March 2014 edition of the NSW Cadastre. Where a more recent deposited plan number is used, the parcel is as depicted in that plan.
Topographic background © Department of Customer Service 2020

0 0.1 0.2
Kilometers

Geospatial Data of Australia 2020

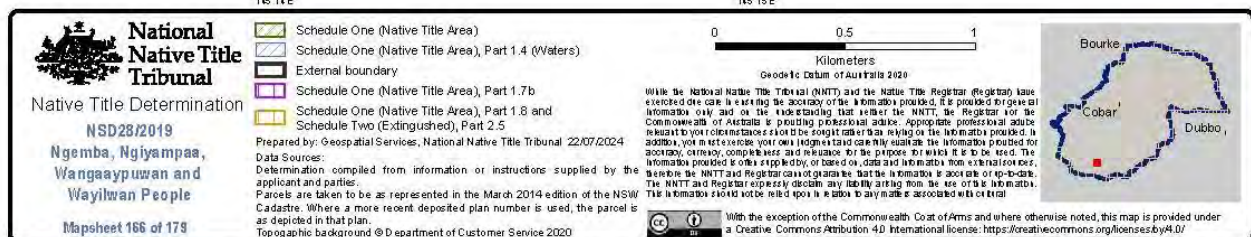
While the National Native Title Tribunal (NNTT) and the Native Title Registrar (Registrar) have exercised due care in setting the accuracy of the information provided, it is provided as general information only and on the understanding that neither the NNTT, the Registrar nor the Commonwealth of Australia is providing professional advice. Appropriate professional advice relevant to your circumstances should be sought rather than relying on the information provided. In addition, you must exercise your own judgement and carefully evaluate the information provided for accuracy, currency, completeness and relevance for the purposes for which it is to be used. The information provided is only a guide and should not be relied upon for legal purposes. The NNTT and Registrar expressly disclaim any liability arising from the use of this information. This information should not be relied upon in relation to any matters associated with or arising from the determination.

With the exception of the Commonwealth Coat of Arms and where otherwise noted, this map is provided under a Creative Commons Attribution 4.0 International license: <https://creativecommons.org/licenses/by/4.0/>



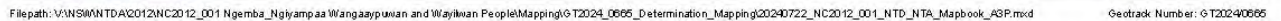
Filepath: V:\NSW\NTDA\2012\NC2012_001 Ngemba, Ngiyampaa, Wangaaypuwan and Wayilwan People\Mapping\G2024_0665_Determination_Mapping\G2024_001_NTD_NTA_Mapbook_ASP.mxd

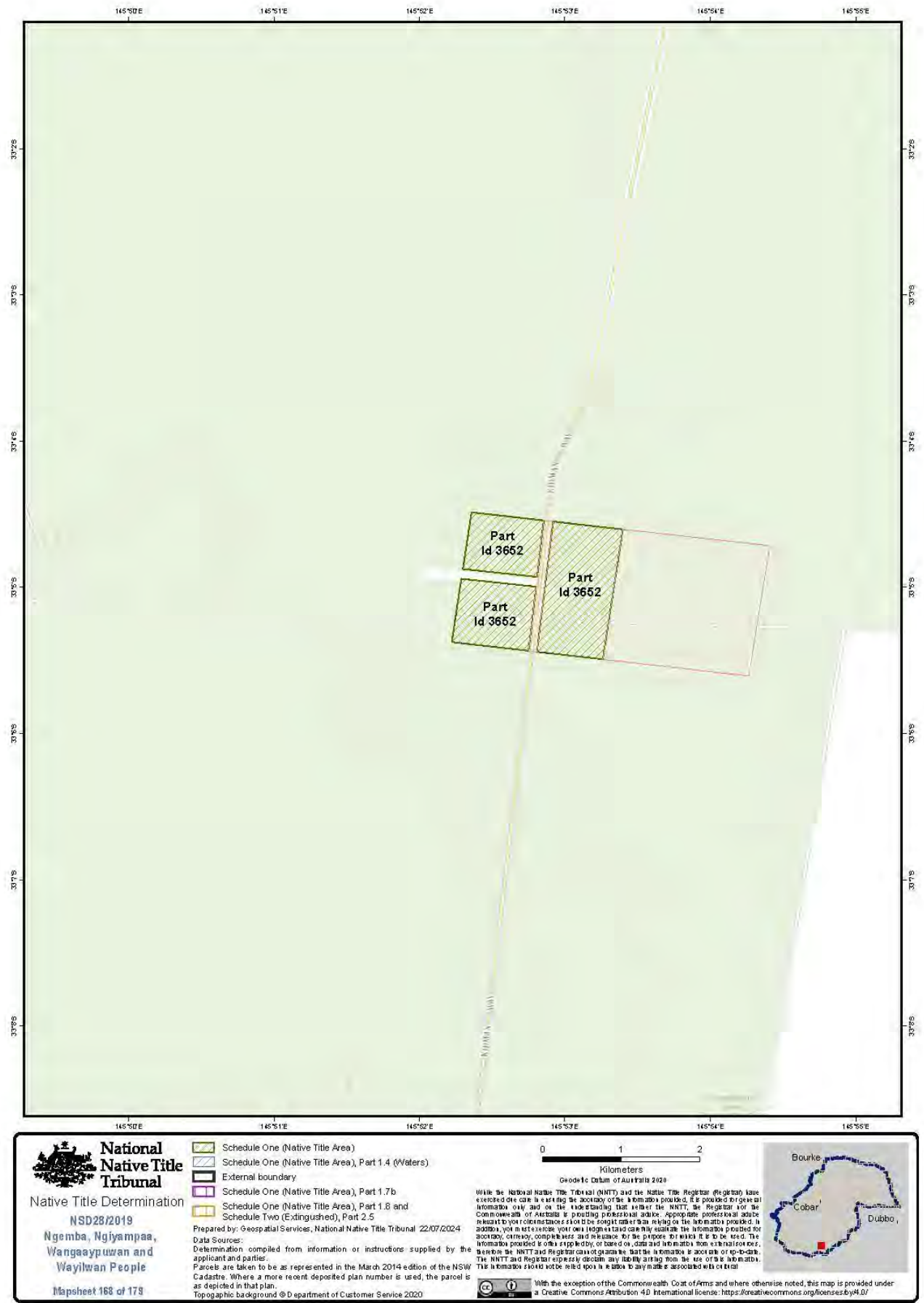
Geotrack Number: G20240665

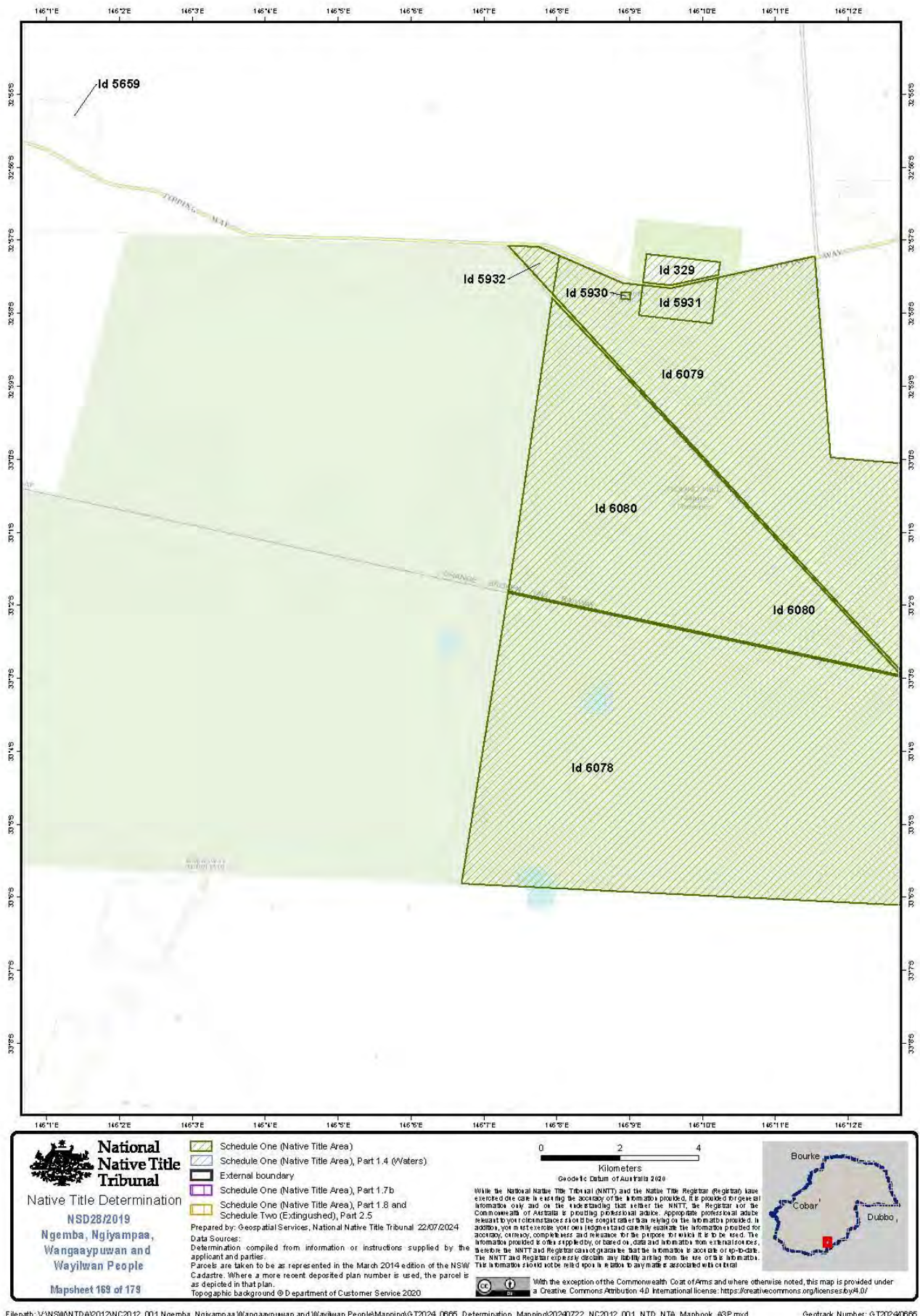


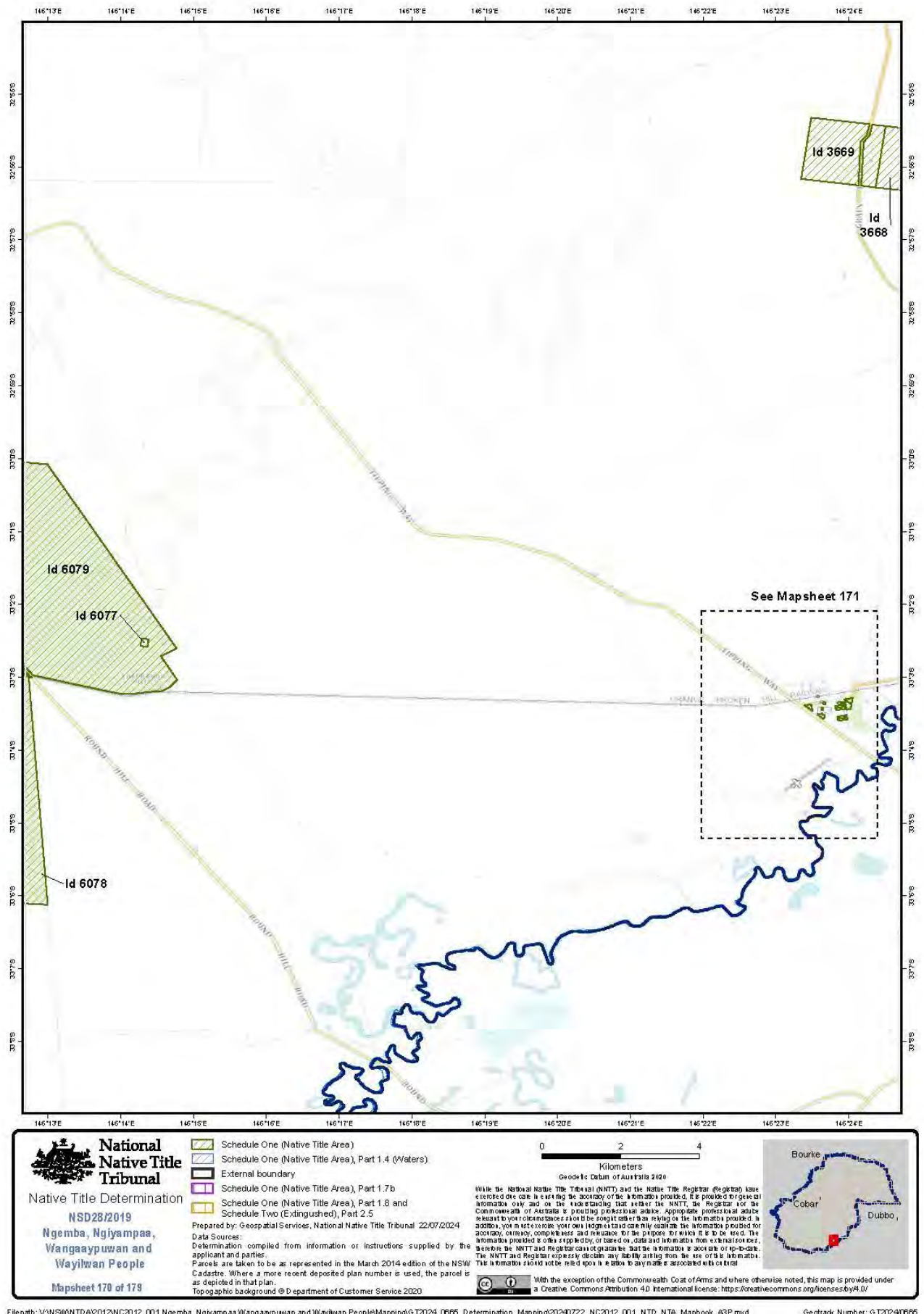
Filepath: V:\NSW\NTDA\2012\NC2012_001 Ngemba_Ngiyampaa_Wangaaypuwan_and_Wayilwan_People\Mapping\G_T2024_0665_Determination_Mapping\2024\722_NC2012_001_NTD_NTA_Mapbook_A3P.mxd

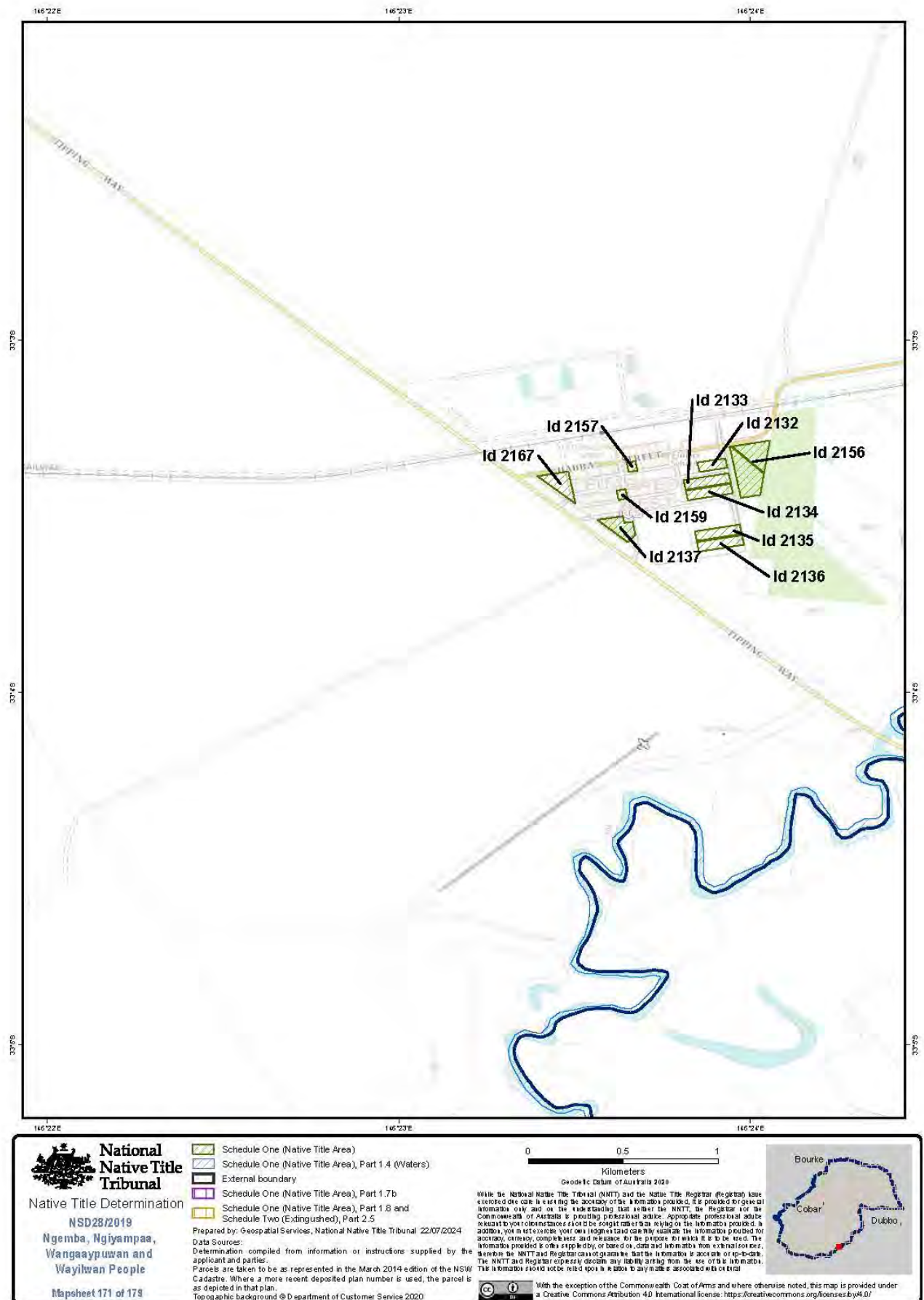
Geotrack Number: G-T2024/0665





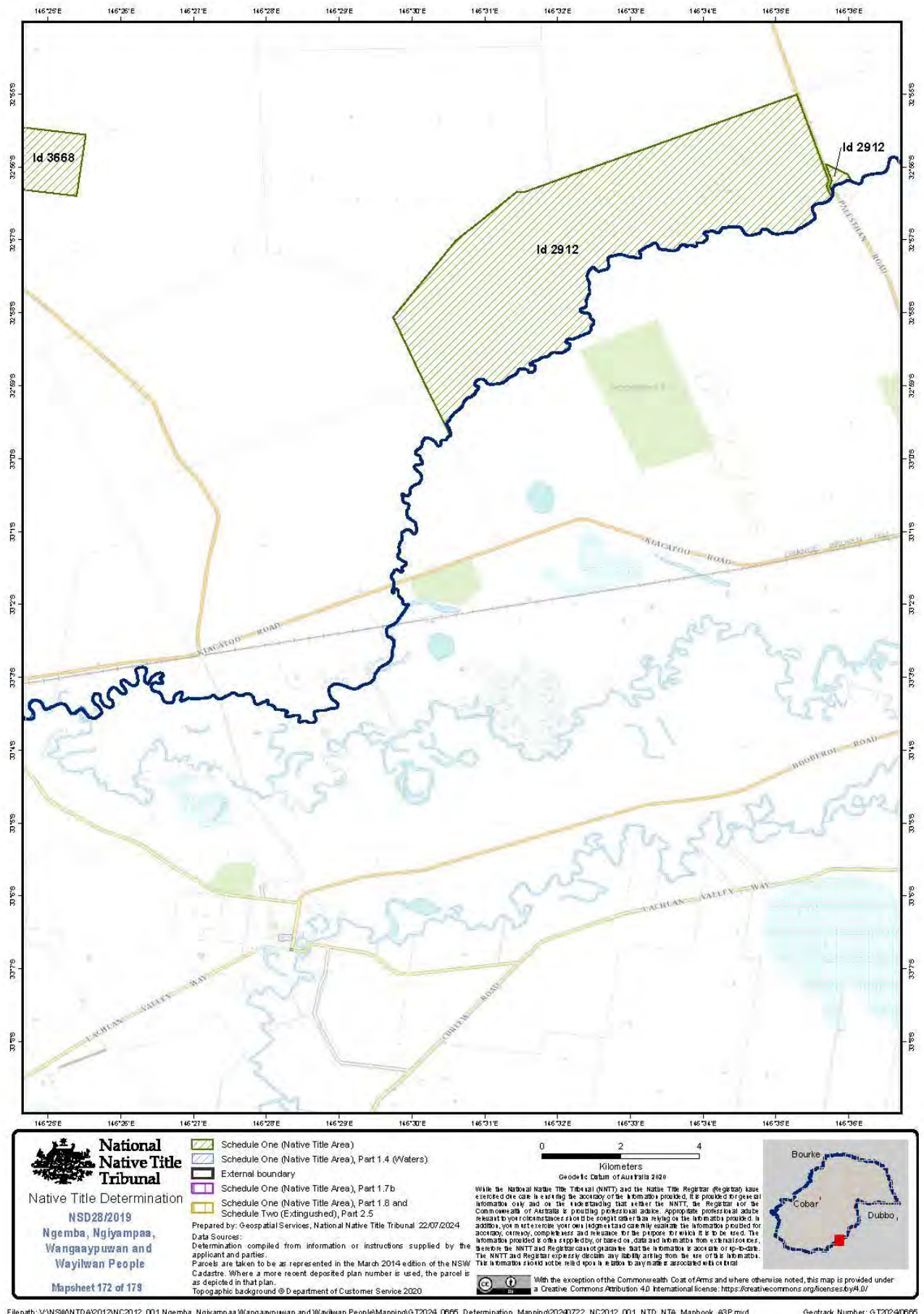


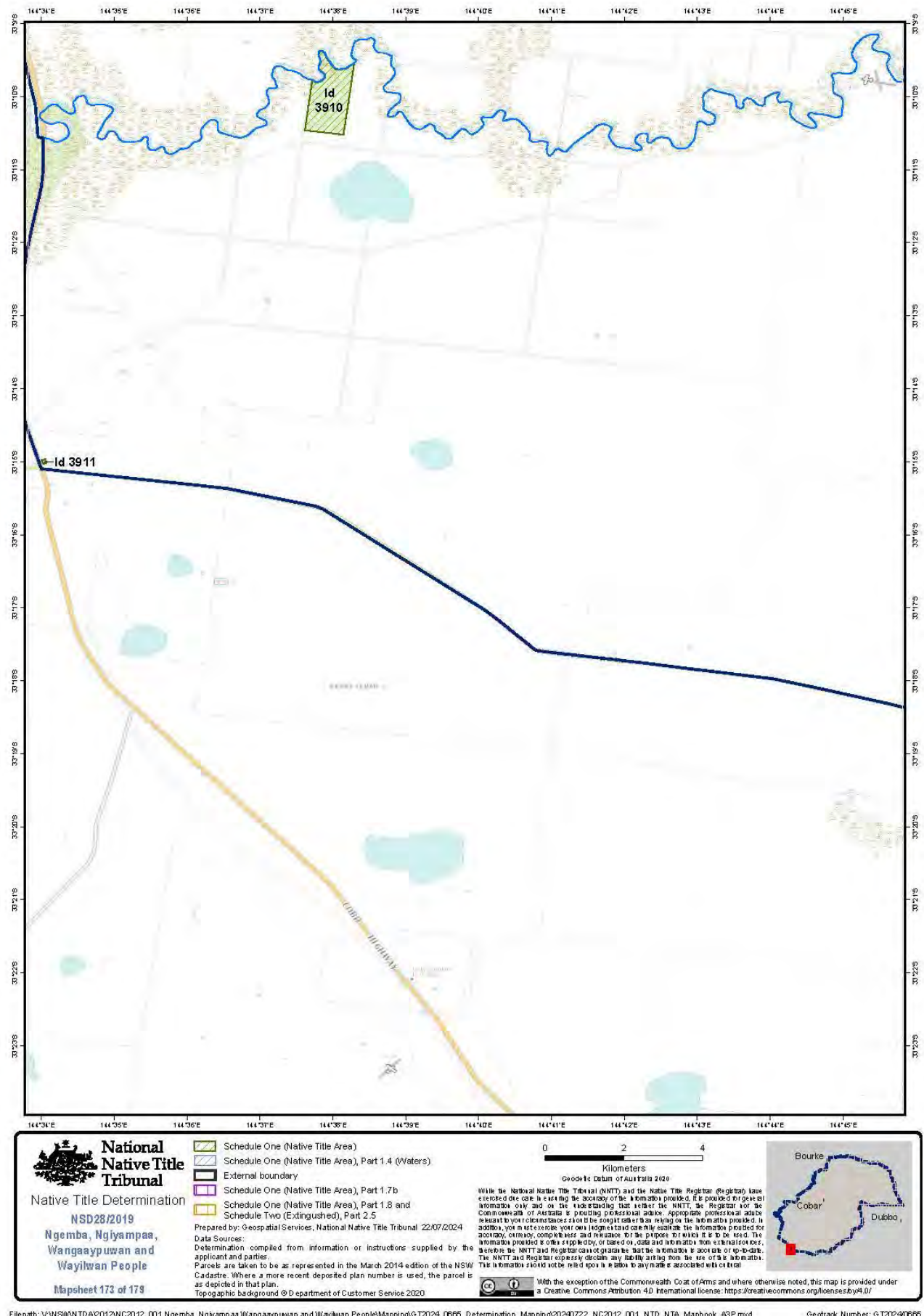


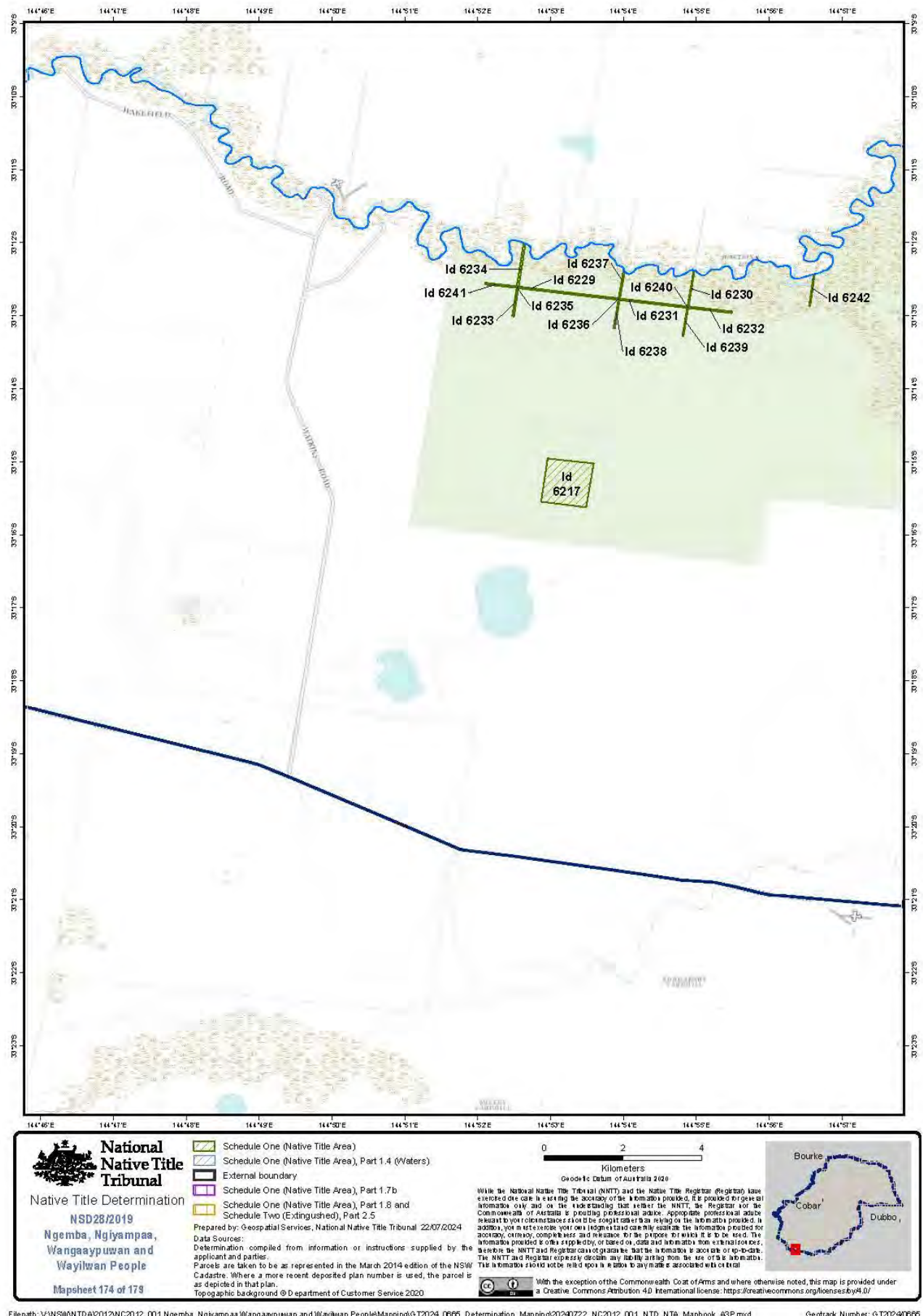


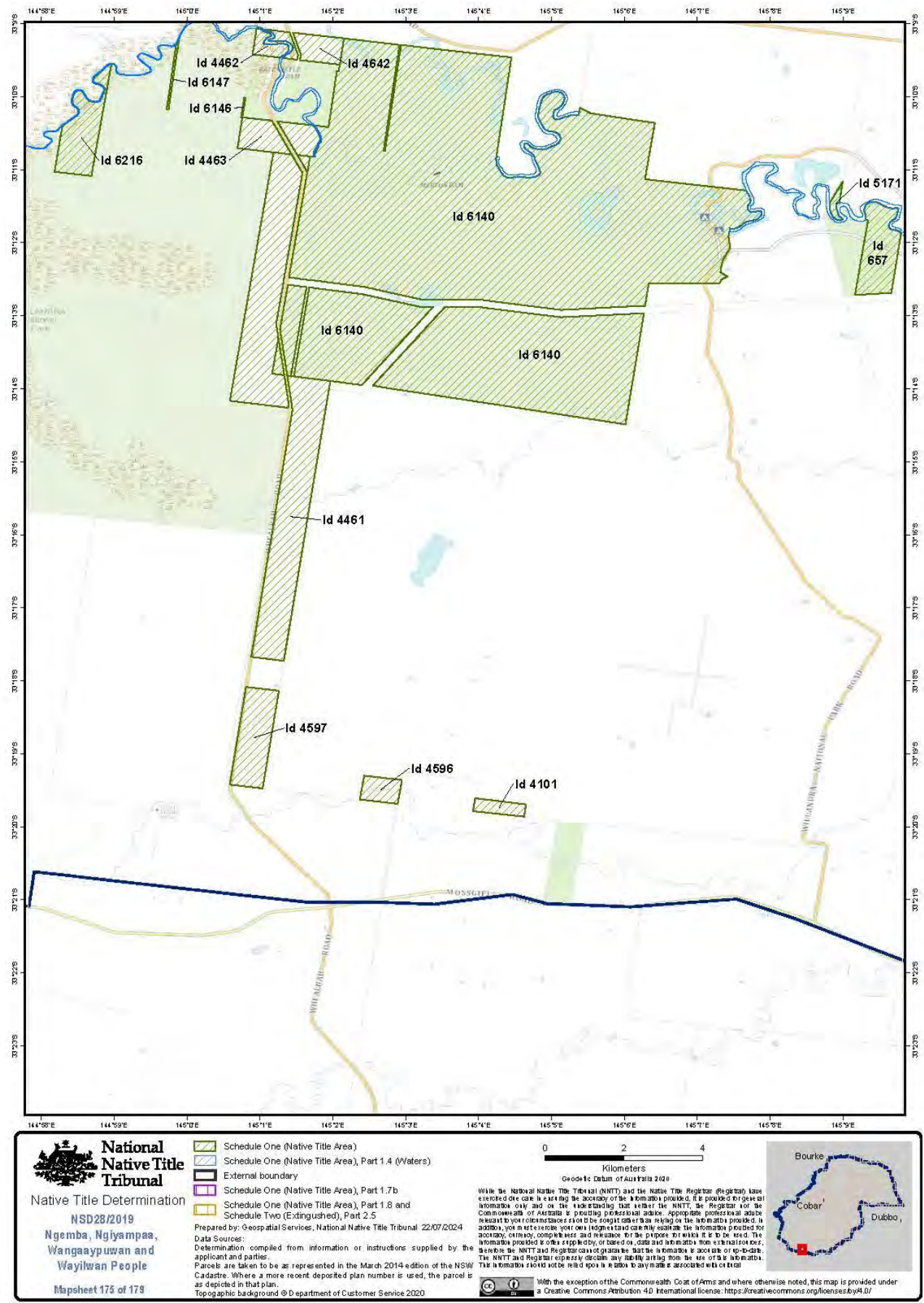
Filepath: V:\NSWNTDA\2012\NC2012_001 Ngemba_Ngiyampaa_Wangaaypuwan and Wayilwan People\Mapping\G2024_0665_Determination_Mapping\20240722_NC2012_001_NTD_NTA_Mapbook_ASP.mxd

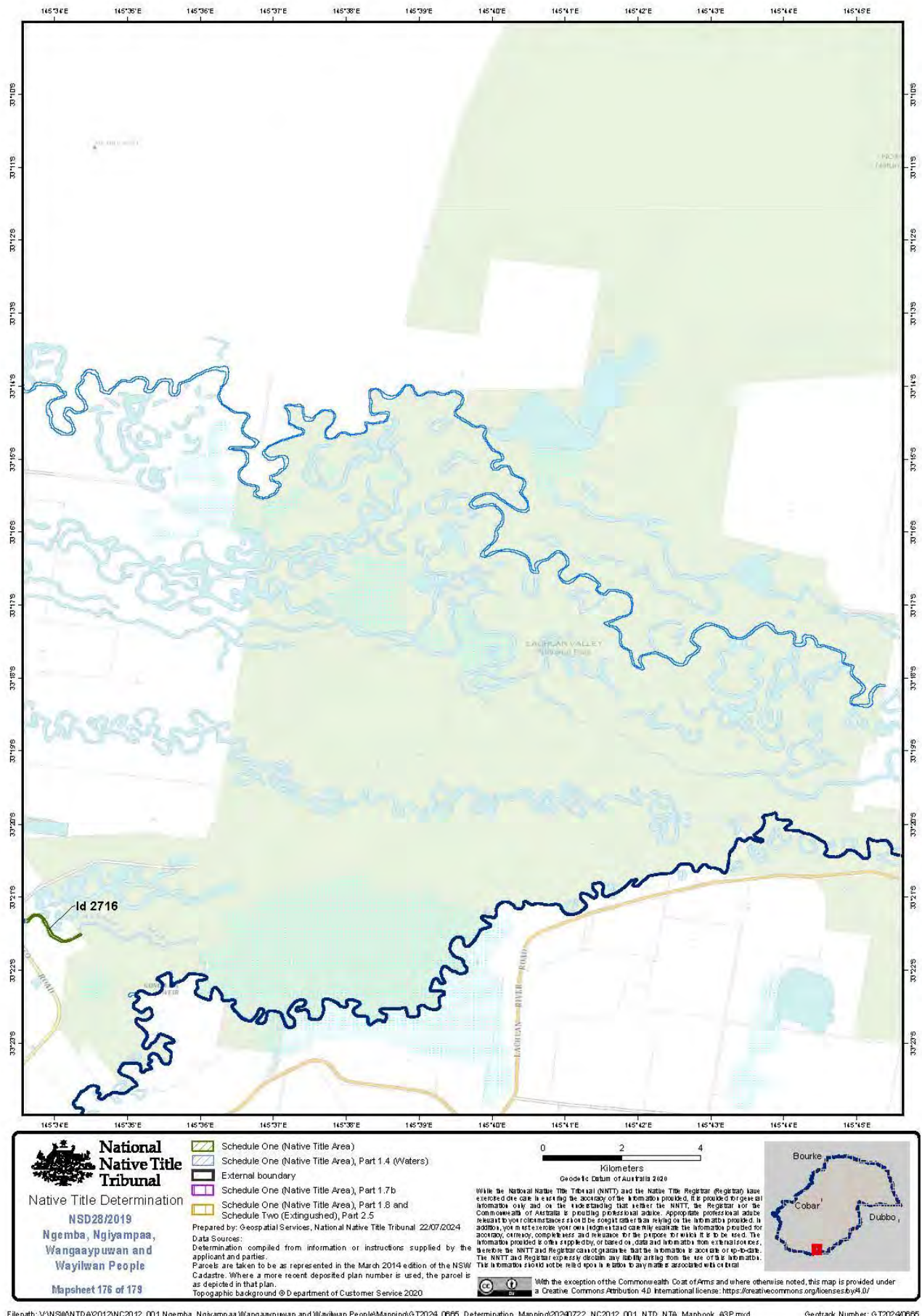
Geotrack Number: G20240665

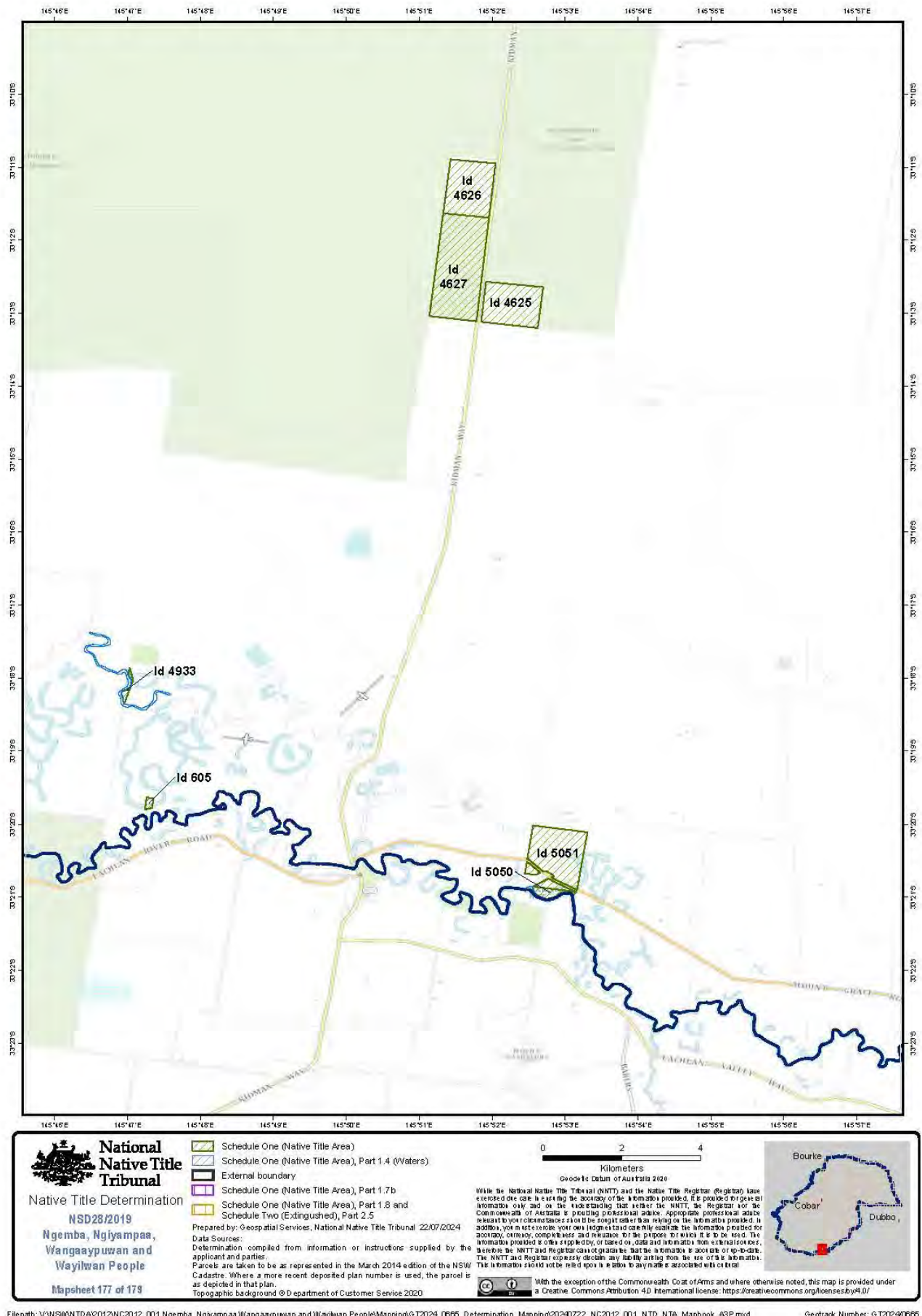


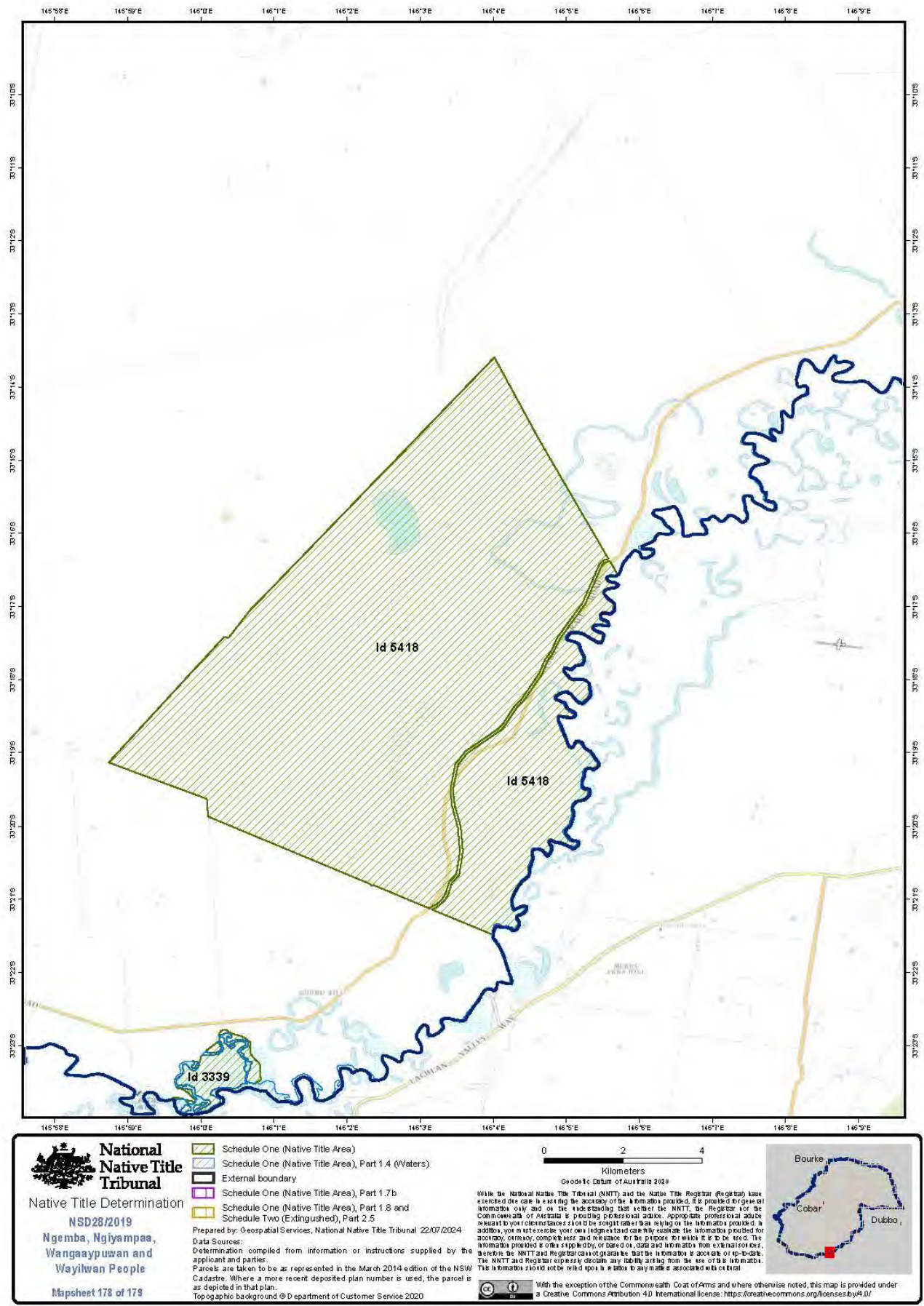


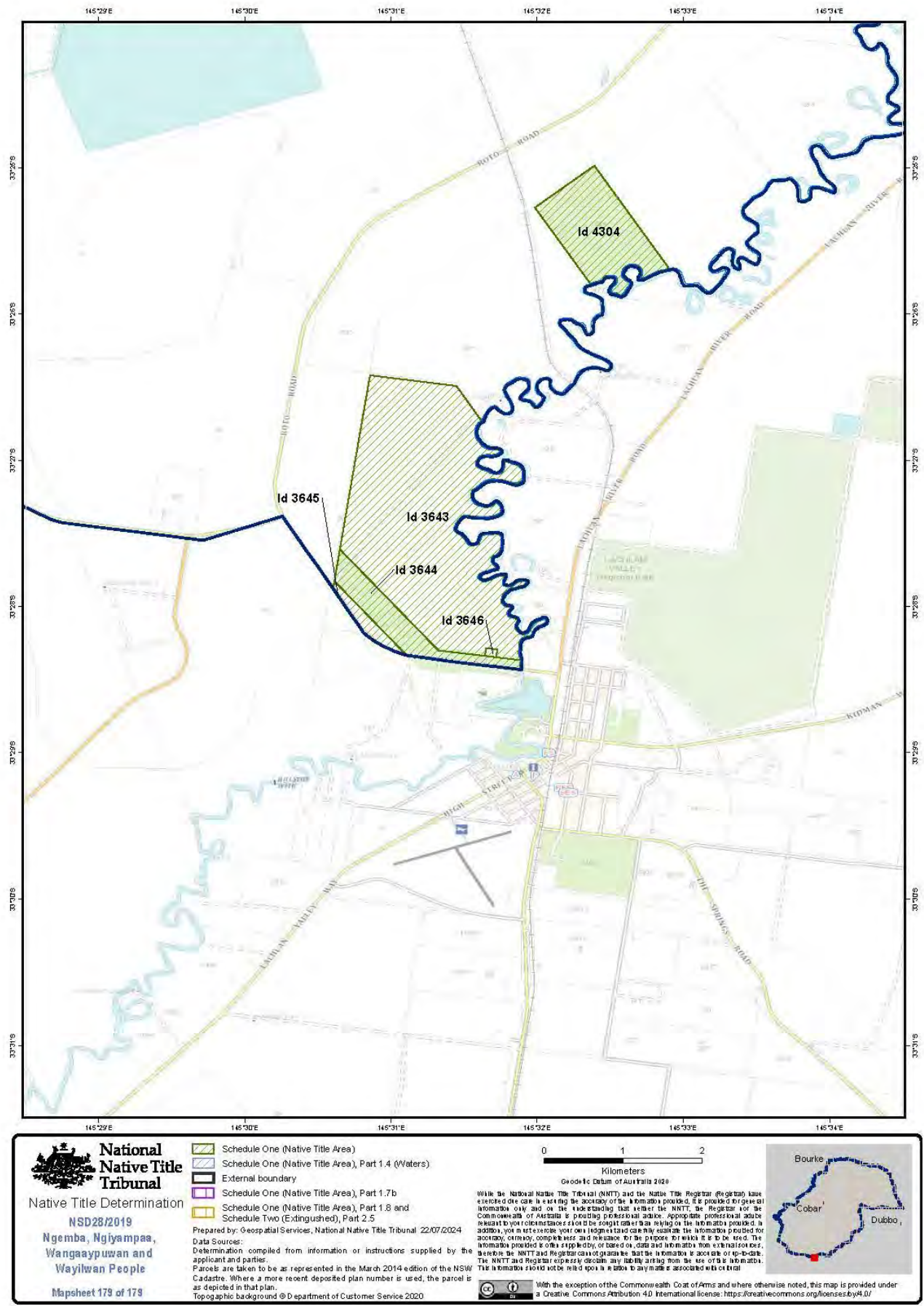












Schedule Two – Extinguished Area

1. The Extinguished Area comprises:

(a) the land or waters described in the table at Schedule Two (Extinguished Area) in the following Parts:

- (i) Part 2.1 (Crown land in which native title has been extinguished);
- (ii) Part 2.2 (Conservation Estate);
- (iii) Part 2.3 (State Forests);
- (iv) Part 2.4 (Freehold);
- (v) Part 2.5 (Land Subject to the Brewarrina Common Indigenous Land Use Agreement); and

hatched in red (except for Part 2.5 (Land Subject to the Brewarrina Common Indigenous Land Use Agreement) which is hatched in orange) on the maps at Annexure B (Map of Extinguished Areas) of this Schedule Two (Extinguished Area) to the extent they fall within the land and waters in the Determination Area;

(b) Subject to sub-clause (iii), any land or waters which would otherwise be within the Native Title Area:

- (i) on which there is or has been constructed or established valid public works (including any adjacent land or waters as described in section 251D of the *Native Title Act 1993* (Cth)) which were constructed or established prior to 23 December 1996 or were commenced to be constructed or established on or before that date, including any land or waters upon which a public road is or was commenced to be constructed or established, on or before 23 December 1996; or
- (ii) on which there is or has been constructed or established public works, or on which public works were in the process of being constructed or established at the date of the Determination, where:
 - (A) such public works were constructed or established after 23 December 1996, or commenced to be constructed or established on or after that date; and

- (B) the requirements of section 24JA of the *Native Title Act 1993* (Cth) are satisfied as to mean that section 24JB applies (or applied) to validate that public work;
 - (iii) but does not include any land or waters where:
 - (A) a public work has been established;
 - (B) sections 47, 47A or 47B of the *Native Title Act 1993* (Cth) applies so as to require that the prior extinguishment of native title effected by the creation of a prior interest be disregarded; and
 - (C) the relevant extinguishment of native title occurred before the establishment of the relevant public work.
- (c) without detracting from the generality of paragraph (a), any land or waters upon which a public road is or was commenced to be constructed or established, on or before 23 December 1996;
- (d) any roads established under statute or common law on or before 23 December 1996; and
- (e) the beds and watercourse within any part of the lands listed in Schedule One (Native Title Area) or part thereof (including all shingle, gravel, sand-beds and alluvium), which by application of the *ad medium filem aquae* rule, is:
 - (i) part of the freehold estate; or
 - (ii) land specified in 13.3(5)(a) of the *Crown Land Management Act 2016* (NSW) which satisfies the conditions set out in section 13.3(5)(b) of the *Crown Land Management Act 2016* (NSW).

Part 2.1 (Crown land in which native title has been extinguished);

All the land or waters described as Part 2.1 (Crown land in which native title has been extinguished) in the table at Schedule Two (Extinguished Area) and depicted on the maps at Annexure B to this determination and hatched in red (with red cross hatching) to the extent they fall within the External Boundary.

Part 2.2 (Conservation Estate);

All the land or waters described as Part 2.2 (Conservation Estate) in the table at Schedule Two (Extinguished Area) and depicted on the maps at Annexure B to this determination and hatched in red (with red cross hatching) to the extent they fall within the External Boundary.

Part 2.3 (State Forests);

All the land or waters described as Part 2.3 (State Forests) in the table at Schedule Two (Extinguished Area) and depicted on the maps at Annexure B to this determination and hatched in red (with red cross hatching) to the extent they fall within the External Boundary.

Part 2.4 (Freehold);

All the land or waters described as Part 2.4 (Freehold) in the table at Schedule Two (Extinguished Area) and depicted on the maps at Annexure B to this determination and hatched in red (with red cross hatching) to the extent they fall within the External Boundary.

Part 2.5 (Land Subject to the Brewarrina Common Indigenous Land Use Agreement)

All the land or waters described as Part 2.5 (Land Subject to the Brewarrina Common Indigenous Land Use Agreement) in the table at Schedule Two (Extinguished Area) and depicted on the maps at Annexure B to this determination and hatched in orange (with orange cross hatching) to the extent they fall within the External Boundary.

Search ID	Lot/Sec/Plan	Cadastral ID	Part Description	Schedule Two - Extinguished Area
1	6528/762092	108116066		2.1 (Crown land in which native title has been extinguished)
4	3730/766143	170962972		2.1 (Crown land in which native title has been extinguished)
5	4871/39572	108137911		2.1 (Crown land in which native title has been extinguished)
6	4870/766013	100207531		2.1 (Crown land in which native title has been extinguished)
7	4634/767798	103227792		2.1 (Crown land in which native title has been extinguished)
8	7002/1025048	100196732		2.1 (Crown land in which native title has been extinguished)
11	29/752549	102661353		2.4 (Freehold)
12	30/752549	102661365		2.4 (Freehold)
13	31/752549	102661374		2.4 (Freehold)
14	32/752549	102661378		2.4 (Freehold)
15	33/752549	102661386		2.4 (Freehold)
18	20/752549	102661511		2.1 (Crown land in which native title has been extinguished)
20	24/752549	102661598		2.1 (Crown land in which native title has been extinguished)
21	28/752549	102661652		2.1 (Crown land in which native title has been extinguished)
22	75/752549	103035193		2.1 (Crown land in which native title has been extinguished)
37	1366/763043	100163984		2.1 (Crown land in which native title has been extinguished)
38	2056/764031	108136438		2.1 (Crown land in which native title has been extinguished)
39	3352/765608	108054309		2.1 (Crown land in which native title has been extinguished)
40	3353/765609	100205013		2.1 (Crown land in which native title has been extinguished)
41	3365/765621	108045121		2.1 (Crown land in which native title has been extinguished)
42	4041/766514	108077483		2.1 (Crown land in which native title has been extinguished)
43	6053/768910	108053448		2.1 (Crown land in which native title has been extinguished)
44	6058/768915	100165065		2.1 (Crown land in which native title has been extinguished)
45	6063/768920	103840513		2.1 (Crown land in which native title has been extinguished)
50	7006/1087008	151268049		2.1 (Crown land in which native title has been extinguished)
61	13/752855	103218092		2.1 (Crown land in which native title has been extinguished)
62	12/752855	108074489		2.1 (Crown land in which native title has been extinguished)
63	4579/767713	108095288		2.1 (Crown land in which native title has been extinguished)
64	5086/46620	104562732		2.1 (Crown land in which native title has been extinguished)
65	4424/767319	108053969		2.1 (Crown land in which native title has been extinguished)
66	30/751545	103531953		2.1 (Crown land in which native title has been extinguished)
67	10/751545	108137118		2.1 (Crown land in which native title has been extinguished)
69	4304/765058	108043278		2.1 (Crown land in which native title has been extinguished)
70	3220/765425	103534775		2.1 (Crown land in which native title has been extinguished)
71	3221/765426	103534856		2.1 (Crown land in which native title has been extinguished)
72	1367/763044	108139026		2.1 (Crown land in which native title has been extinguished)
73	1368/763045	100163987		2.1 (Crown land in which native title has been extinguished)
75	21/724651	103226692		2.1 (Crown land in which native title has been extinguished)
76	1/198344	165498092		2.1 (Crown land in which native title has been extinguished)
82		105133846		2.1 (Crown land in which native title has been extinguished)
84	6798/823907	103787966		2.1 (Crown land in which native title has been extinguished)
85	6797/823907	104325245		2.1 (Crown land in which native title has been extinguished)
86	1129/762535	108095541		2.1 (Crown land in which native title has been extinguished)
87	849/761947	100206262		2.1 (Crown land in which native title has been extinguished)
88	872/761941	108097092		2.1 (Crown land in which native title has been extinguished)
89	870/761942	108045143		2.1 (Crown land in which native title has been extinguished)
96	6/752857	108063089		2.1 (Crown land in which native title has been extinguished)
98	62/751841	100165027		2.1 (Crown land in which native title has been extinguished)
99	14/751841	103230799		2.1 (Crown land in which native title has been extinguished)
100	54/751841	103838301		2.1 (Crown land in which native title has been extinguished)
101	53/751841	103838303		2.1 (Crown land in which native title has been extinguished)
102	65/751841	108136434		2.1 (Crown land in which native title has been extinguished)
104	5922/761114	103230793		2.1 (Crown land in which native title has been extinguished)
105	878/762075	100164041		2.1 (Crown land in which native title has been extinguished)
107	4679/767843	103230766		2.1 (Crown land in which native title has been extinguished)
108	5964/768189	103230821		2.1 (Crown land in which native title has been extinguished)
109	5965/768190	103230820		2.1 (Crown land in which native title has been extinguished)
115	3119/765468	108064632		2.1 (Crown land in which native title has been extinguished)
116	3120/765469	108126037		2.1 (Crown land in which native title has been extinguished)
117	3121/765470	103226149		2.1 (Crown land in which native title has been extinguished)
118	3122/765471	103226131		2.1 (Crown land in which native title has been extinguished)
119	4363/767200	103226130		2.1 (Crown land in which native title has been extinguished)
120	4364/767201	108106678		2.1 (Crown land in which native title has been extinguished)
124	70/257094	102672339		2.1 (Crown land in which native title has been extinguished)
125	20/753416	108074117		2.4 (Freehold)
126		105139117		2.1 (Crown land in which native title has been extinguished)
127	2/1101102	154887465		2.1 (Crown land in which native title has been extinguished)
128	3/1147705	164029251		2.1 (Crown land in which native title has been extinguished)
129	4/1147705	164029254		2.1 (Crown land in which native title has been extinguished)
135	47/752552	100135878		2.4 (Freehold)
136	3/752859	108104862		2.4 (Freehold)
137	4/752859	108104863		2.4 (Freehold)
138		105472365		2.1 (Crown land in which native title has been extinguished)
144	26/753417	100137453		2.1 (Crown land in which native title has been extinguished)

145	28/753417	100137454	2.1 (Crown land in which native title has been extinguished)
146	25/753417	100137489	2.1 (Crown land in which native title has been extinguished)
147	31/753417	100137490	2.1 (Crown land in which native title has been extinguished)
148	24/753417	103530971	2.1 (Crown land in which native title has been extinguished)
151	3402/765690	104323982	2.1 (Crown land in which native title has been extinguished)
152	6055/768912	103233048	2.1 (Crown land in which native title has been extinguished)
153	3224/765429	103534894	2.1 (Crown land in which native title has been extinguished)
154	3225/765430	103534888	2.1 (Crown land in which native title has been extinguished)
155	4652/767816	104391372	2.1 (Crown land in which native title has been extinguished)
156	4653/767817	100183459	2.1 (Crown land in which native title has been extinguished)
160	3586/769242	108128967	2.1 (Crown land in which native title has been extinguished)
161	7006/1020499	104312012	2.1 (Crown land in which native title has been extinguished)
169	425/761239	103233700	2.1 (Crown land in which native title has been extinguished)
170	1262/762799	103233713	2.1 (Crown land in which native title has been extinguished)
171	892/761985	108106676	2.1 (Crown land in which native title has been extinguished)
172	893/761986	108129195	2.1 (Crown land in which native title has been extinguished)
173	2924/765084	104393411	2.1 (Crown land in which native title has been extinguished)
174	1/757183	103316746	2.4 (Freehold)
175	4647/767811	103534889	2.1 (Crown land in which native title has been extinguished)
176	4649/767812	100183458	2.1 (Crown land in which native title has been extinguished)
177	4648/767812	103534905	2.1 (Crown land in which native title has been extinguished)
182	104/774543	103873256	2.1 (Crown land in which native title has been extinguished)
183		102657268	2.1 (Crown land in which native title has been extinguished)
186	27/752553	102664006	2.1 (Crown land in which native title has been extinguished)
187	7/752553	103921772	2.1 (Crown land in which native title has been extinguished)
189		107146177	2.1 (Crown land in which native title has been extinguished)
190		107146178	2.1 (Crown land in which native title has been extinguished)
191	4/754662	103316792	2.4 (Freehold)
192	4317/767151	108077524	2.1 (Crown land in which native title has been extinguished)
193	6011/768873	108125975	2.1 (Crown land in which native title has been extinguished)
194	3/754663	103316804	2.1 (Crown land in which native title has been extinguished)
196	4989/768939	108075357	2.1 (Crown land in which native title has been extinguished)
197	2253/764150	108042389	2.2 (Conservation Estate)
198	6/754664	103316796	2.1 (Crown land in which native title has been extinguished)
199	4/754664	103316797	2.1 (Crown land in which native title has been extinguished)
200	1/755641	103214783	2.1 (Crown land in which native title has been extinguished)
201	3/755641	103214796	2.1 (Crown land in which native title has been extinguished)
202	2/755641	103214797	2.1 (Crown land in which native title has been extinguished)
203	4/755641	108063084	2.1 (Crown land in which native title has been extinguished)
204	5126/769174	108095267	2.1 (Crown land in which native title has been extinguished)
205	2052/763967	100165098	2.1 (Crown land in which native title has been extinguished)
206	2053/763968	103532024	2.1 (Crown land in which native title has been extinguished)
207	3354/765610	103532026	2.1 (Crown land in which native title has been extinguished)
208	3355/765611	103532025	2.1 (Crown land in which native title has been extinguished)
209	3580/765932	100207002	2.1 (Crown land in which native title has been extinguished)
210	3790/765932	108095724	2.1 (Crown land in which native title has been extinguished)
211	4345/767180	103532034	2.1 (Crown land in which native title has been extinguished)
212	2267/764272	108128078	2.1 (Crown land in which native title has been extinguished)
216	2/1133646	162045685	2.1 (Crown land in which native title has been extinguished)
221	67/753423	108062860	2.1 (Crown land in which native title has been extinguished)
225	22/753424	108137170	2.1 (Crown land in which native title has been extinguished)
227	12/751550	103531957	2.1 (Crown land in which native title has been extinguished)
232	855/761937	108129194	2.1 (Crown land in which native title has been extinguished)
233	6434/769290	103314564	2.1 (Crown land in which native title has been extinguished)
236	7008/1026202	104353041	2.1 (Crown land in which native title has been extinguished)
237	7007/1026202	104353042	2.1 (Crown land in which native title has been extinguished)
239	100/1104779	155575480	2.4 (Freehold)
241	265/257006	103744701	2.1 (Crown land in which native title has been extinguished)
244	210/5104	102968167	2.1 (Crown land in which native title has been extinguished)
245	211/5104	102968659	2.1 (Crown land in which native title has been extinguished)
248	1/727952	102968125	2.1 (Crown land in which native title has been extinguished)
250	237/752554	102967341	2.1 (Crown land in which native title has been extinguished)
252	238/752554	102967348	2.1 (Crown land in which native title has been extinguished)
255	236/752554	102967385	2.4 (Freehold)
256	78/752554	103744699	2.1 (Crown land in which native title has been extinguished)
257	245/752554	108084525	2.1 (Crown land in which native title has been extinguished)
258		105275124	2.1 (Crown land in which native title has been extinguished)
260	896/762064	103863900	2.1 (Crown land in which native title has been extinguished)
261	6418/762959	100206710	2.1 (Crown land in which native title has been extinguished)
262	2/778426	103227820	2.1 (Crown land in which native title has been extinguished)
263	668/761710	103233811	2.1 (Crown land in which native title has been extinguished)
264	1995/763919	108116997	2.1 (Crown land in which native title has been extinguished)
265	1996/763920	100183032	2.1 (Crown land in which native title has been extinguished)
266	1997/763921	108056103	2.1 (Crown land in which native title has been extinguished)
267	1998/763922	100183025	2.1 (Crown land in which native title has been extinguished)

268	1999/763923	100183026	2.1 (Crown land in which native title has been extinguished)
269	2000/763924	100206996	2.1 (Crown land in which native title has been extinguished)
270	3242/765447	103531348	2.1 (Crown land in which native title has been extinguished)
271	3243/765448	108116996	2.1 (Crown land in which native title has been extinguished)
272	3247/765452	108108142	2.1 (Crown land in which native title has been extinguished)
273	5422/768333	108095313	2.1 (Crown land in which native title has been extinguished)
274	5448/768359	108098204	2.1 (Crown land in which native title has been extinguished)
275	5449/768359	108098205	2.1 (Crown land in which native title has been extinguished)
276	6377/769263	108119078	2.1 (Crown land in which native title has been extinguished)
277	6378/769263	108119079	2.1 (Crown land in which native title has been extinguished)
278	6380/769264	103433472	2.1 (Crown land in which native title has been extinguished)
279	6379/769264	108054292	2.1 (Crown land in which native title has been extinguished)
284	2/1098052	154879734	2.4 (Freehold)
287	1202/762843	100207620	2.1 (Crown land in which native title has been extinguished)
289	465/761322	108063451	2.1 (Crown land in which native title has been extinguished)
290	466/761323	108118747	2.1 (Crown land in which native title has been extinguished)
293	102/725362	100177922	2.1 (Crown land in which native title has been extinguished)
294	104/725362	103430427	2.1 (Crown land in which native title has been extinguished)
295	103/725362	108105784	2.1 (Crown land in which native title has been extinguished)
296	93/750646	100178195	2.1 (Crown land in which native title has been extinguished)
297	1564/764502	108076047	2.1 (Crown land in which native title has been extinguished)
298	3447/765736	108056104	2.1 (Crown land in which native title has been extinguished)
299	2046/763955	108128847	2.1 (Crown land in which native title has been extinguished)
300	6371/765923	108063138	2.1 (Crown land in which native title has been extinguished)
301	6372/765923	108063139	2.1 (Crown land in which native title has been extinguished)
302	5/751846	103233832	2.1 (Crown land in which native title has been extinguished)
303	4/751846	103233834	2.1 (Crown land in which native title has been extinguished)
304	6/751846	108086269	2.1 (Crown land in which native title has been extinguished)
305	2951/765141	108119059	2.1 (Crown land in which native title has been extinguished)
306	5466/768376	108053444	2.1 (Crown land in which native title has been extinguished)
311	2/1102349	154702009	2.4 (Freehold)
312	2/1108844	156507384	2.4 (Freehold)
315		105703978	2.1 (Crown land in which native title has been extinguished)
316	6225/725283	100206364	2.1 (Crown land in which native title has been extinguished)
317	3265/765490	108045416	2.1 (Crown land in which native title has been extinguished)
318	4557/767693	103536098	2.1 (Crown land in which native title has been extinguished)
323	2744/764855	100164158	2.1 (Crown land in which native title has been extinguished)
324	2745/764856	100164159	2.1 (Crown land in which native title has been extinguished)
325	1001/1034781	104418404	2.1 (Crown land in which native title has been extinguished)
326	1002/1034781	104418406	2.1 (Crown land in which native title has been extinguished)
327	5258/725314	104418407	2.1 (Crown land in which native title has been extinguished)
328	1/1164142	166077028	2.1 (Crown land in which native title has been extinguished)
330	570/760787	103863970	2.1 (Crown land in which native title has been extinguished)
331	570/760788	103227829	2.1 (Crown land in which native title has been extinguished)
332	2637/764665	103863969	2.1 (Crown land in which native title has been extinguished)
333	2638/764666	100164798	2.1 (Crown land in which native title has been extinguished)
334	570/765103	108043783	2.1 (Crown land in which native title has been extinguished)
335		103865305	2.1 (Crown land in which native title has been extinguished)
		The extinguished part of lot 7001 in deposited plan 1026165 is the part of lot 7001 in deposited plan 1026165 covered by the structural encroachment shown in red hatching on the indicative map for ID Area 337. The native title area is that part of lot 7001 in deposited plan 1026165 shown in green hatching on the indicative map for ID Area 337.	Part 1.1 (Crown land)/ Part 2.1 (Crown land in which native title has been extinguished)
337	7001/1026165	104352771	
346	10/728791	102667348	2.1 (Crown land in which native title has been extinguished)
347	9/728791	108062863	2.1 (Crown land in which native title has been extinguished)
348	1/751307	102667095	2.1 (Crown land in which native title has been extinguished)
349	21/752861	103219061	2.1 (Crown land in which native title has been extinguished)
350	23/752861	103219066	2.1 (Crown land in which native title has been extinguished)
		The extinguished part of lot 24 in deposited plan 752861 is the part of lot 24 in deposited plan 752861 covered by the infrastructure shown in red hatching on the indicative map for ID Area 351. The native title area is that part of lot 24 in deposited plan 752861 shown in green hatching on the indicative map for ID Area 351.	Part 1.1 (Crown land)/ Part 2.1 (Crown land in which native title has been extinguished)
351	24/752861	103219078	
365	12/820777	108042023	2.1 (Crown land in which native title has been extinguished)
373	40/752556	102660207	2.1 (Crown land in which native title has been extinguished)

374	39/752556	108094924	2.1 (Crown land in which native title has been extinguished)
375	3/753428	102660081	2.1 (Crown land in which native title has been extinguished)
376	1/1147705	164029253	2.1 (Crown land in which native title has been extinguished)
377	8/1147705	164029255	2.1 (Crown land in which native title has been extinguished)
378	2/1147705	164029256	2.1 (Crown land in which native title has been extinguished)
379	4085/766590	108053446	2.1 (Crown land in which native title has been extinguished)
380	1/1085366	151085244	2.1 (Crown land in which native title has been extinguished)
382	7011/1126253	160412837	2.1 (Crown land in which native title has been extinguished)
385	7317/1141008	167375541	2.1 (Crown land in which native title has been extinguished)
388	1/116713	103221356	2.1 (Crown land in which native title has been extinguished)
389	2/116713	103221357	2.1 (Crown land in which native title has been extinguished)
390	3/116713	103221358	2.1 (Crown land in which native title has been extinguished)
394	7315/1173189	167188734	2.1 (Crown land in which native title has been extinguished)
395	7341/1179143	168219647	2.1 (Crown Land in which native title has been extinguished) / 2.5 (Land Subject to the Brewarrina Common Indigenous Land Use Agreement)
398	7342/1179143	168219650	2.1 (Crown Land in which native title has been extinguished) / 2.5 (Land Subject to the Brewarrina Common Indigenous Land Use Agreement)
399	7343/1179143	168219653	The extinguished part of lot 7343 in deposited plan 1179143 is that part of Tarrion Yarrowin Road and Burban Street in lot 7343 in deposited plan 1179143 shown in red hatching on the map for ID Area 399. The native title area is that part of lot 7343 in deposited plan 1179143 shown in green hatching on the map for ID Area 399.
412	7323/1179143	168219674	
419	7/C/1548	103890134	Part 1.1 (Crown land)/ Part 2.1 (Crown land in which native title has been extinguished)/ 2.5 (Land Subject to the Brewarrina Common Indigenous Land Use Agreement)
420	6/C/1548	103890151	2.1 (Crown land in which native title has been extinguished)
421	3/221738	103221953	2.1 (Crown land in which native title has been extinguished)
422	5/4/2937	103221992	2.1 (Crown land in which native title has been extinguished)
423	6/4/2937	103221993	2.1 (Crown land in which native title has been extinguished)
424	8/3207	103222013	2.1 (Crown land in which native title has been extinguished)
425	17/5/3350	103221156	2.1 (Crown land in which native title has been extinguished)
426	16/5/3350	103221157	2.1 (Crown land in which native title has been extinguished)
427	15/5/3350	103221158	2.1 (Crown land in which native title has been extinguished)
428	14/5/3350	103221159	2.1 (Crown land in which native title has been extinguished)
429	13/5/3350	103221160	2.1 (Crown land in which native title has been extinguished)
430	12/5/3350	103221161	2.1 (Crown land in which native title has been extinguished)
431	11/5/3350	103221162	2.1 (Crown land in which native title has been extinguished)
432	10/5/3350	103221163	2.1 (Crown land in which native title has been extinguished)
433	9/5/3350	103221164	2.1 (Crown land in which native title has been extinguished)
434	8/5/3350	103221165	2.1 (Crown land in which native title has been extinguished)
435	7/5/3350	103221167	2.1 (Crown land in which native title has been extinguished)
436	6/5/3350	103221169	2.1 (Crown land in which native title has been extinguished)
437	5/5/3350	103221170	2.1 (Crown land in which native title has been extinguished)
438	4/5/3350	103221171	2.1 (Crown land in which native title has been extinguished)
439	1/5/3350	103221173	2.1 (Crown land in which native title has been extinguished)
440	2/5/3350	103221177	2.1 (Crown land in which native title has been extinguished)
441	3/5/3350	103221184	2.1 (Crown land in which native title has been extinguished)
442	1/34996	103823888	The extinguished part of lot 1 in deposited plan 34996 is the part of lot 1 in deposited plan 34996 formerly subject to SpL 114 and which is shown in red hatching on the map for ID Area 442. The native title area is that part of lot 1 in deposited plan 34996 shown in green hatching on the map for ID Area 442.
443	166/43598	103221129	
444	168/46654	103221140	Part 1.1 (Crown land)/Part 2.1 (Crown land in which native title has been extinguished)
445	2/517092	103221595	2.1 (Crown land in which native title has been extinguished)
446	2/545076	103221672	2.1 (Crown land in which native title has been extinguished)
447	60/571421	103687647	2.1 (Crown land in which native title has been extinguished)
448	170/705030	103221132	2.1 (Crown land in which native title has been extinguished)
449	172/722943	103222039	2.1 (Crown land in which native title has been extinguished)
450	171/725293	103221134	2.1 (Crown land in which native title has been extinguished)
451	174/725357	103221345	2.1 (Crown land in which native title has been extinguished)
452	42/751553	100164463	2.1 (Crown land in which native title has been extinguished)
453	41/751553	100164464	2.1 (Crown land in which native title has been extinguished)
454	32/751553	103220896	2.1 (Crown land in which native title has been extinguished)
455	144/751553	103220911	2.1 (Crown Land in which native title has been extinguished) / 2.5 (Land Subject to the Brewarrina Common Indigenous Land Use Agreement)
458	74/751553	103220928	2.1 (Crown land in which native title has been extinguished)
460	134/751553	103220941	2.1 (Crown land in which native title has been extinguished)

461	152/751553	103220957		2.1 (Crown land in which native title has been extinguished)
462	153/751553	103221116		2.1 (Crown land in which native title has been extinguished)
463	149/751553	103221127		2.4 (Freehold)
464	162/751553	103221130		2.1 (Crown land in which native title has been extinguished)
465	34A/751553	103221131	The extinguished part of lot 34A in deposited plan 751553 is the part of lot 34A in deposited plan 751553 covered by the racecourse shown in red hatching on the indicative map for ID Area 465. The native title area is that part of lot 34A in deposited plan 751553 shown in green hatching on the indicative map for ID Area 465.	Part 1.1 (Crown land)/Part 2.1 (Crown land in which native title has been extinguished)
466	151/751553	103221133		2.1 (Crown land in which native title has been extinguished)
467	102/751553	103221206		2.1 (Crown land in which native title has been extinguished)
468	101/751553	103221208		2.1 (Crown land in which native title has been extinguished)
469	89/751553	103221231		2.1 (Crown land in which native title has been extinguished)
470	137/751553	103221235		2.1 (Crown land in which native title has been extinguished)
472	84/751553	103221238		2.1 (Crown land in which native title has been extinguished)
474	129/751553	103221244		2.1 (Crown land in which native title has been extinguished)
475	140/751553	103221248		2.1 (Crown Land in which native title has been extinguished) / 2.5 (Land Subject to the Brewarrina Common Indigenous Land Use Agreement)
476	59/751553	103221284		2.1 (Crown Land in which native title has been extinguished) / 2.5 (Land Subject to the Brewarrina Common Indigenous Land Use Agreement)
478	150/751553	103221344		2.1 (Crown land in which native title has been extinguished)
479	7/751553	103221605		2.1 (Crown land in which native title has been extinguished)
480	112/751553	103221616	The extinguished part of lot 112 in deposited plan 751553 is the part of lot 112 in deposited plan 751553 covered by the structural encroachments shown in red hatching on the indicative map for ID Area 480. The native title area is that part of lot 112 in deposited plan 751553 shown in green hatching on the indicative map for ID Area 480.	Part 1.1 (Crown land)/ Part 2.1 (Crown land in which native title has been extinguished)
483	117/751553	103221624		2.1 (Crown Land in which native title has been extinguished) / 2.5 (Land Subject to the Brewarrina Common Indigenous Land Use Agreement)
484	122/751553	103221647		2.1 (Crown Land in which native title has been extinguished) / 2.5 (Land Subject to the Brewarrina Common Indigenous Land Use Agreement)
485	123/751553	103221649		2.1 (Crown Land in which native title has been extinguished) / 2.5 (Land Subject to the Brewarrina Common Indigenous Land Use Agreement)
486	124/751553	103221650		2.1 (Crown Land in which native title has been extinguished) / 2.5 (Land Subject to the Brewarrina Common Indigenous Land Use Agreement)
487	125/751553	103221651		2.1 (Crown Land in which native title has been extinguished) / 2.5 (Land Subject to the Brewarrina Common Indigenous Land Use Agreement)
488	126/751553	103221652		2.1 (Crown Land in which native title has been extinguished) / 2.5 (Land Subject to the Brewarrina Common Indigenous Land Use Agreement)
489	127/751553	103221653		2.1 (Crown Land in which native title has been extinguished) / 2.5 (Land Subject to the Brewarrina Common Indigenous Land Use Agreement)
490	128/751553	103221659		2.1 (Crown Land in which native title has been extinguished) / 2.5 (Land Subject to the Brewarrina Common Indigenous Land Use Agreement)
491	148/751553	103221668		2.1 (Crown land in which native title has been extinguished)
492	115/751553	103221737		2.1 (Crown Land in which native title has been extinguished) / 2.5 (Land Subject to the Brewarrina Common Indigenous Land Use Agreement)
493	116/751553	103221738		2.1 (Crown Land in which native title has been extinguished) / 2.5 (Land Subject to the Brewarrina Common Indigenous Land Use Agreement)
494	1/751553	103221766		2.1 (Crown land in which native title has been extinguished)
495	2/751553	103221767		2.1 (Crown land in which native title has been extinguished)
496	158/751553	103221935		2.1 (Crown Land in which native title has been extinguished) / 2.5 (Land Subject to the Brewarrina Common Indigenous Land Use Agreement)
497	121/751553	103222199		2.1 (Crown Land in which native title has been extinguished) / 2.5 (Land Subject to the Brewarrina Common Indigenous Land Use Agreement)
502	163/751553	103892824		2.1 (Crown land in which native title has been extinguished)
503	147/751553	103892826		2.1 (Crown land in which native title has been extinguished)
			The extinguished part of lot 37 in deposited plan 751553 is the part of lot 37 in deposited plan 751553 covered by the racecourse shown in red hatching on the indicative map for ID Area 504. The native title area is that part of lot 37 in deposited plan 751553 shown in green hatching on the	

			indicative map for ID Area 504.	Part 1.1 (Crown land)/Part 2.1 (Crown land in which native title has been extinguished)
504	37/751553	103892827		2.1 (Crown land in which native title has been extinguished)
505	164/751553	103892830		2.1 (Crown land in which native title has been extinguished)
506	167/751553	108084699		2.1 (Crown land in which native title has been extinguished)
507	60/751553	108084700		2.1 (Crown land in which native title has been extinguished)
508	61/751553	108084701		2.1 (Crown land in which native title has been extinguished)
509	62/751553	108084702		2.1 (Crown land in which native title has been extinguished)
510	2/27/758161	103221299		2.1 (Crown land in which native title has been extinguished)
511	1/27/758161	103221300		2.1 (Crown land in which native title has been extinguished)
512	7/28/758161	103221321		2.1 (Crown land in which native title has been extinguished)
513	9/28/758161	103221323		2.1 (Crown land in which native title has been extinguished)
514	10/28/758161	103221324		2.1 (Crown land in which native title has been extinguished)
515	11/28/758161	103221325		2.1 (Crown land in which native title has been extinguished)
516	12/12/758161	103221375		2.1 (Crown Land in which native title has been extinguished) / 2.5 (Land Subject to the Brewarrina Common Indigenous Land Use Agreement)
517	11/12/758161	103221376		2.1 (Crown Land in which native title has been extinguished) / 2.5 (Land Subject to the Brewarrina Common Indigenous Land Use Agreement)
518	10/12/758161	103221377		2.1 (Crown Land in which native title has been extinguished) / 2.5 (Land Subject to the Brewarrina Common Indigenous Land Use Agreement)
519	9/12/758161	103221378		2.1 (Crown Land in which native title has been extinguished) / 2.5 (Land Subject to the Brewarrina Common Indigenous Land Use Agreement)
520	8/12/758161	103221379		2.1 (Crown Land in which native title has been extinguished) / 2.5 (Land Subject to the Brewarrina Common Indigenous Land Use Agreement)
521	7/12/758161	103221380		2.1 (Crown Land in which native title has been extinguished) / 2.5 (Land Subject to the Brewarrina Common Indigenous Land Use Agreement)
522	1/12/758161	103221381		2.1 (Crown land in which native title has been extinguished)
523	2/12/758161	103221382		2.1 (Crown land in which native title has been extinguished)
524	3/12/758161	103221383		2.1 (Crown land in which native title has been extinguished)
525	19/14/758161	103221407		2.1 (Crown land in which native title has been extinguished)
526	20/14/758161	103221408		2.1 (Crown land in which native title has been extinguished)
527	18/14/758161	103221409		2.1 (Crown land in which native title has been extinguished)
528	6/17/758161	103221500		2.1 (Crown land in which native title has been extinguished)
529	5/17/758161	103221501		2.1 (Crown land in which native title has been extinguished)
530	4/17/758161	103221502		2.1 (Crown land in which native title has been extinguished)
531	3/17/758161	103221503		2.1 (Crown land in which native title has been extinguished)
532	2/17/758161	103221504		2.1 (Crown land in which native title has been extinguished)
533	1/17/758161	103221505		2.1 (Crown land in which native title has been extinguished)
534	11/17/758161	103221507		2.1 (Crown land in which native title has been extinguished)
535	2/10/758161	103221597		2.1 (Crown land in which native title has been extinguished)
536	1/10/758161	103221598		2.4 (Freehold)
537	7/18/758161	103221635		2.1 (Crown land in which native title has been extinguished)
538	6/18/758161	103221636		2.1 (Crown land in which native title has been extinguished)
539	11/18/758161	103221641		2.1 (Crown land in which native title has been extinguished)
540	3/18/758161	103221644		2.1 (Crown land in which native title has been extinguished)
541	12/8/758161	103710306		2.1 (Crown land in which native title has been extinguished)
542	83/760405	103221115		2.1 (Crown land in which native title has been extinguished)
544	1304/762910	103770540		2.1 (Crown Land in which native title has been extinguished) / 2.5 (Land Subject to the Brewarrina Common Indigenous Land Use Agreement)
546	2690/764771	103221114		2.1 (Crown land in which native title has been extinguished)
547	2692/764773	108106741		2.1 (Crown land in which native title has been extinguished)
548	2717/764798	103221354		2.1 (Crown land in which native title has been extinguished)
549	2689/764826	103221113		2.1 (Crown land in which native title has been extinguished)
552	130/91057	104333497		2.1 (Crown land in which native title has been extinguished)
557	16/751554	103523916		2.1 (Crown land in which native title has been extinguished)
558	15/751554	103523917		2.1 (Crown land in which native title has been extinguished)
559	13/751554	103523918		2.1 (Crown land in which native title has been extinguished)
560	14/751554	103523919		2.1 (Crown land in which native title has been extinguished)
561	11/751554	103523920		2.1 (Crown land in which native title has been extinguished)
562	7/751554	103523921		2.1 (Crown land in which native title has been extinguished)
563	9/751554	103523923		2.1 (Crown land in which native title has been extinguished)
564	2199/764114	103523884		2.1 (Crown land in which native title has been extinguished)
565	2200/764115	103523881		2.1 (Crown land in which native title has been extinguished)
566	2201/764116	103523882		2.1 (Crown land in which native title has been extinguished)
567	2202/764117	103523880		2.1 (Crown land in which native title has been extinguished)
568	4234/766861	103523861		2.1 (Crown land in which native title has been extinguished)
569	4235/766862	103523879		2.1 (Crown land in which native title has been extinguished)
570	6109/768962	108106638		2.1 (Crown land in which native title has been extinguished)
571	6110/768962	108106639		2.1 (Crown land in which native title has been extinguished)
572	6116/768965	108126937		2.1 (Crown land in which native title has been extinguished)
574	6141/768984	103523886		2.1 (Crown land in which native title has been extinguished)
575	418/761223	100164541		2.1 (Crown land in which native title has been extinguished)
576	417/761224	108074503		2.1 (Crown land in which native title has been extinguished)
577	680/761726	108075982		2.1 (Crown land in which native title has been extinguished)
578	5420/768331	100165172		2.1 (Crown land in which native title has been extinguished)

579	4595/767759	100170776		2.1 (Crown land in which native title has been extinguished)
580	863/761939	108054896		2.1 (Crown land in which native title has been extinguished)
581	864/761940	108087473		2.1 (Crown land in which native title has been extinguished)
582	881/761954	100164787		2.1 (Crown land in which native title has been extinguished)
583	1715/763473	103211079		2.1 (Crown land in which native title has been extinguished)
585	7005/1032466	103530123		2.1 (Crown land in which native title has been extinguished)
591	39/43554	108063923		2.1 (Crown land in which native title has been extinguished)
593	15/751555	108147232		2.1 (Crown land in which native title has been extinguished)
594	32/751555	108147238		2.1 (Crown land in which native title has been extinguished)
595	33/751555	108147239		2.1 (Crown land in which native title has been extinguished)
596	8/751555	108147240		2.1 (Crown land in which native title has been extinguished)
600	4984/43242	103420290		2.1 (Crown land in which native title has been extinguished)
601	4987/43243	100177359		2.1 (Crown land in which native title has been extinguished)
602	4985/43243	103420296		2.1 (Crown land in which native title has been extinguished)
603	4986/43245	100177340		2.1 (Crown land in which native title has been extinguished)
604	4988/43246	100177342		2.1 (Crown land in which native title has been extinguished)
606	2364/764327	100177334		2.1 (Crown land in which native title has been extinguished)
607	4067/766542	103420299		2.1 (Crown land in which native title has been extinguished)
608	4/755645	103214158		2.1 (Crown land in which native title has been extinguished)
609	6/755645	103755955		2.1 (Crown land in which native title has been extinguished)
610	588/761588	100164142		2.1 (Crown land in which native title has been extinguished)
611	4178/766745	100206753		2.1 (Crown land in which native title has been extinguished)
617	7300/1166475	166085165	The extinguished part of lot 7300 in deposited plan 1166475 is the part of lot 7300 in deposited plan 1166475 covered by the structural encroachments shown in red hatching on the indicative map for ID Area 617. The native title area is that part of lot 7300 in deposited plan 1166475 shown in green hatching on the indicative map for ID Area 617.	Part 1.1 (Crown land)/ Part 2.1 (Crown land in which native title has been extinguished)
619	7302/1166475	166085167	The extinguished part of lot 7302 in deposited plan 1166475 is the part of lot 7302 in deposited plan 1166475 covered by the structural encroachments shown in red hatching on the indicative map for ID Area 619. The native title area is that part of lot 7302 in deposited plan 1166475 shown in green hatching on the indicative map for ID Area 619.	Part 1.1 (Crown land)/ Part 2.1 (Crown land in which native title has been extinguished)
621	110/721262	102663067		2.4 (Freehold)
624	7003/93248	103207742		2.1 (Crown land in which native title has been extinguished)
625	7002/93248	103207743		2.1 (Crown land in which native title has been extinguished)
627		104541053	The extinguished part of cadastral number is 104541053 is the road bisecting cadastral number 104541053 and any adjacent land necessary for or incidental to the construction, establishment or operation of the public works. The native title area is the remainder of the land within the parcel's cadastral boundary.	Part 1.1 (Crown land)/ Part 2.1 (Crown land in which native title has been extinguished)
631	14/752862	103218782		2.1 (Crown land in which native title has been extinguished)
632	3/752862	103218812		2.1 (Crown land in which native title has been extinguished)
634	13/752862	103218858		2.1 (Crown land in which native title has been extinguished)
635	5/752862	103218871		2.1 (Crown land in which native title has been extinguished)
636	4/752862	103218899		2.1 (Crown land in which native title has been extinguished)
642	2094/763973	103211087		2.1 (Crown land in which native title has been extinguished)
643	3004/765203	104390323		2.1 (Crown land in which native title has been extinguished)
644	5931/768819	108137975		2.1 (Crown land in which native title has been extinguished)
647	847/761945	108045196		2.1 (Crown land in which native title has been extinguished)

648	848/761957	108063432	2.1 (Crown land in which native title has been extinguished)
649	1380/763071	103316237	2.1 (Crown land in which native title has been extinguished)
650		105474715	2.1 (Crown land in which native title has been extinguished)
653	45/752563	102664077	2.1 (Crown land in which native title has been extinguished)
654	49/752563	103799228	2.1 (Crown land in which native title has been extinguished)
658	6/247335	108063818	2.1 (Crown land in which native title has been extinguished)
659	14/926597	167142944	2.1 (Crown land in which native title has been extinguished)
660	13/926597	167142945	2.1 (Crown land in which native title has been extinguished)
661	4687/767851	100206709	2.1 (Crown land in which native title has been extinguished)
664	5171/720966	103234411	2.1 (Crown land in which native title has been extinguished)
665	3140/765345	103841052	2.1 (Crown land in which native title has been extinguished)
666	3141/765346	103841057	2.1 (Crown land in which native title has been extinguished)
667	4932/769179	108065858	2.1 (Crown land in which native title has been extinguished)
669	3140/1187041	169560825	2.1 (Crown land in which native title has been extinguished)
670	119/46153	102966354	2.1 (Crown land in which native title has been extinguished)
671	118/46153	102966435	2.1 (Crown land in which native title has been extinguished)
672	66/752565	102965410	2.1 (Crown land in which native title has been extinguished)
674	110/752565	102966214	2.1 (Crown land in which native title has been extinguished)
675	114/752565	102966215	2.1 (Crown land in which native title has been extinguished)
676	121/820721	108044973	2.1 (Crown land in which native title has been extinguished)
677	2/754670	103316794	2.1 (Crown land in which native title has been extinguished)
678	3/754671	103316756	2.4 (Freehold)
679	898/762060	108075995	2.1 (Crown land in which native title has been extinguished)
680	1765/763618	103223905	2.1 (Crown land in which native title has been extinguished)
681	1766/763619	103223654	2.1 (Crown land in which native title has been extinguished)
682	1767/763620	108053408	2.1 (Crown land in which native title has been extinguished)
683	1763/763635	103868263	2.1 (Crown land in which native title has been extinguished)
684	1764/763636	103224219	2.1 (Crown land in which native title has been extinguished)
685	4043/766516	108065699	2.1 (Crown land in which native title has been extinguished)
686	3461/765750	108136386	2.1 (Crown land in which native title has been extinguished)
690	8/1111628	157416583	2.1 (Crown land in which native title has been extinguished)
691	5/1111630	157416584	2.1 (Crown land in which native title has been extinguished)
700	1/123083	103233492	2.1 (Crown land in which native title has been extinguished)
703	1/720971	103233489	2.1 (Crown land in which native title has been extinguished)
704	2/720971	103233490	2.1 (Crown land in which native title has been extinguished)
706	2/725356	103233475	2.1 (Crown land in which native title has been extinguished)
707	89/751852	103233126	2.1 (Crown land in which native title has been extinguished)
708	82/751852	103233136	2.1 (Crown land in which native title has been extinguished)
710	81/751852	103233142	2.1 (Crown land in which native title has been extinguished)
711	86/751852	103233286	2.1 (Crown land in which native title has been extinguished)
712	87/751852	103233293	2.1 (Crown land in which native title has been extinguished)
714	101/751852	103233618	2.1 (Crown land in which native title has been extinguished)
715	80/751852	103233619	2.1 (Crown land in which native title has been extinguished)
718	2/751852	108053442	2.4 (Freehold)
770	3/25/758205	103233306	2.4 (Freehold)
821	1/63/758205	103233467	2.4 (Freehold)
829	7/78/758205	103233583	2.1 (Crown land in which native title has been extinguished)
831	2608/764636	108118710	2.1 (Crown land in which native title has been extinguished)
832	2609/764637	108095311	2.1 (Crown land in which native title has been extinguished)
833	2709/764789	103233509	2.1 (Crown land in which native title has been extinguished)
834	2708/764789	103842124	2.1 (Crown land in which native title has been extinguished)
835	2826/764960	108075852	2.1 (Crown land in which native title has been extinguished)
836	2934/765094	103233143	2.1 (Crown land in which native title has been extinguished)
837	2935/765095	103843065	2.1 (Crown land in which native title has been extinguished)
838	3025/765224	103787943	2.1 (Crown land in which native title has been extinguished)
839	3026/765224	103787944	2.1 (Crown land in which native title has been extinguished)
840	3729/766142	103842837	2.1 (Crown land in which native title has been extinguished)
841	4315/767059	103787942	2.1 (Crown land in which native title has been extinguished)
842	4316/767059	104659707	2.1 (Crown land in which native title has been extinguished)
843	6091/768949	103233135	2.1 (Crown land in which native title has been extinguished)
844	6092/768950	103787951	2.1 (Crown land in which native title has been extinguished)
845	6298/769154	103233125	2.1 (Crown land in which native title has been extinguished)
846	6607/769398	103840524	2.1 (Crown land in which native title has been extinguished)
849	1/982222	103233587	2.4 (Freehold)
850.1	8002/1291870	183803442	2.4 (Freehold)
850.2	8003/1291872	183802936	2.4 (Freehold)
850.3	8004/1291874	183802211	2.4 (Freehold)
850.4	7780/1203776	171791448	2.4 (Freehold)
850.5	6464/1203638	171860550	2.4 (Freehold)
850.6	6334/1301383	171791446	2.4 (Freehold)
851	539/761543	100164788	2.1 (Crown land in which native title has been extinguished)
852	4837/769167	108045086	2.1 (Crown land in which native title has been extinguished)
853	4699/767863	108063653	2.1 (Crown land in which native title has been extinguished)
855	57/754189	103752560	2.1 (Crown land in which native title has been extinguished)
856	4/754189	108074052	2.1 (Crown land in which native title has been extinguished)

869	31/752868	103226335		2.1 (Crown land in which native title has been extinguished)
870	29/752868	103227005		2.1 (Crown land in which native title has been extinguished)
992	1/7/758230	103227012		2.4 (Freehold)
993	472/761329	104438209		2.1 (Crown land in which native title has been extinguished)
996	6529/762092	108116067		2.1 (Crown land in which native title has been extinguished)
997	2748/764859	103841743		2.1 (Crown land in which native title has been extinguished)
998	3005/765204	103219655		2.1 (Crown land in which native title has been extinguished)
999	3006/765205	103841744		2.1 (Crown land in which native title has been extinguished)
1007	7002/1059857	102668292	The extinguished part of lot 7002 in deposited plan 1059857 is the part of lot 7002 in deposited plan 1059857 covered by the structural encroachments shown in red hatching on the indicative map for ID Area 1007. The native title area is that part of lot 7002 in deposited plan 1059857 shown in green hatching on the indicative map for ID Area 1007.	Part 1.1 (Crown land)/ Part 2.1 (Crown land in which native title has been extinguished)
1019	53/753433	108125673		2.1 (Crown land in which native title has been extinguished)
1059	491/831386	108055990		2.4 (Freehold)
1066	7003/1059179	104662886		2.1 (Crown land in which native title has been extinguished)
1069	40/753434	102668401		2.1 (Crown land in which native title has been extinguished)
1070	63/753434	102668410		2.4 (Freehold)
1071	68/753434	102668413		2.4 (Freehold)
1080	7007/1023708	104339378		2.1 (Crown land in which native title has been extinguished)
1081	7009/1023709	104339379	The extinguished part of lot 7009 in deposited plan 1023709 is the part of lot 7009 in deposited plan 1023709 not covered by the cemetery and the road at the northern boundary of lot 7009 in deposited 1023709 shown in red hatching on the map for ID Area 1081. The native title area is that part of lot 7009 in deposited plan 1023709 shown in green hatching on the map for ID Area 1081.	Part 1.1 (Crown land)/ Part 2.1 (Crown land in which native title has been extinguished)
1085	11/1106756	159644440	The extinguished part of lot 11 in deposited plan 1106756 is the part of lot 11 in deposited plan 1106756 covered by the structural encroachments shown in red hatching on the indicative map for ID Area 1085. The native title area is that part of lot 11 in deposited plan 1106756 shown in green hatching on the indicative map for ID Area 1085.	Part 1.1 (Crown land)/ Part 2.1 (Crown land in which native title has been extinguished)
1104	3/751556	103526973		2.1 (Crown land in which native title has been extinguished)
1108	33/751556	103527462		2.1 (Crown land in which native title has been extinguished)
1112	42/751556	103527477		2.1 (Crown land in which native title has been extinguished)
1114	45/751556	103529687		2.1 (Crown land in which native title has been extinguished)
1115	36/751556	108063944		2.1 (Crown land in which native title has been extinguished)
1135	891/763153	108097960		2.1 (Crown land in which native title has been extinguished)
1136	1842/763716	100164792		2.1 (Crown land in which native title has been extinguished)
1137	1841/763808	108136393		2.1 (Crown land in which native title has been extinguished)
1140	3/751308	103216882		2.1 (Crown land in which native title has been extinguished)
1141	8/751308	103216913		2.1 (Crown land in which native title has been extinguished)
1142	1/751308	104325211		2.1 (Crown land in which native title has been extinguished)
1147	4591/767755	100206474		2.2 (Conservation Estate)
1150	7001/1052689	104606173		2.1 (Crown land in which native title has been extinguished)
1151	7001/1057356	104659105		2.1 (Crown land in which native title has been extinguished)
1152	1/1189194	170008888		2.1 (Crown land in which native title has been extinguished)
1155	18/755281	102654477		2.1 (Crown land in which native title has been extinguished)
1170	47/754193	108075305		2.1 (Crown land in which native title has been extinguished)
1172	3916/766389	108044235		2.1 (Crown land in which native title has been extinguished)
1173	21/751559	100183002		2.1 (Crown land in which native title has been extinguished)

1174	4031/766504	108087624		2.1 (Crown land in which native title has been extinguished)
1177	1/1052342	104623705		2.1 (Crown land in which native title has been extinguished)
1178	1/1088139	151856281		2.1 (Crown land in which native title has been extinguished)
1179	2/1088139	151856282		2.1 (Crown land in which native title has been extinguished)
1180	3/1088139	151856283		2.1 (Crown land in which native title has been extinguished)
1182	7303/1136464	162256715		2.1 (Crown land in which native title has been extinguished)
1183	7301/1136464	162256716		2.1 (Crown land in which native title has been extinguished)
1184	7300/1136464	162256717		2.1 (Crown land in which native title has been extinguished)
1185	7302/1136464	162256718		2.1 (Crown land in which native title has been extinguished)
1187	7309/1170290	166768566		2.1 (Crown land in which native title has been extinguished)
1188	7312/1170290	166768567		2.1 (Crown land in which native title has been extinguished)
1189	7310/1170290	166768568		2.1 (Crown land in which native title has been extinguished)
1190	7311/1170290	166768569		2.1 (Crown land in which native title has been extinguished)
1194	7315/1170625	166773910	The extinguished part of lot 7315 in deposited plan 1170625 is the part of lot 7315 in deposited plan 1170625 formerly subject to Western Land Lease 2082 and which is shown in red hatching on the map for ID Area 1194. The native title area is that part of lot 7315 in deposited plan 1170625 shown in green hatching on the map for ID Area 1194.	Part 1.1 (Crown land)/ Part 2.1 (Crown land in which native title has been extinguished)
1196	7317/1170701	166769718		2.1 (Crown land in which native title has been extinguished)
1197	7318/1170701	166769719		2.1 (Crown land in which native title has been extinguished)
1198	7313/1170795	166807382	The extinguished part of lot 7313 in deposited plan 1170795 is the part of lot 7313 in deposited plan 1170795, being the part subject to SL1899-1 and which is shown in red hatching on the map for ID Area 1198. The native title area is that part of lot 7313 in deposited plan 1170795 shown in green hatching on the map for ID Area 1198.	Part 1.1 (Crown land)/ Part 2.1 (Crown land in which native title has been extinguished)
1216	7325/1171254	166916713		2.1 (Crown land in which native title has been extinguished)
1217	7326/1171254	166916718		2.1 (Crown land in which native title has been extinguished)
1218	7329/1171276	166907232		2.4 (Freehold)
1220	2/1179672	168314737		2.4 (Freehold)
1221	2/1180227	168367008		2.4 (Freehold)
1222	4/1180278	168365610		2.1 (Crown land in which native title has been extinguished)
1223	11/1184101	169052957		2.1 (Crown land in which native title has been extinguished)
1224	27/220704	103212209		2.1 (Crown land in which native title has been extinguished)
1225	1/22820	103212612		2.1 (Crown land in which native title has been extinguished)
1226	7/250116	103215303		2.4 (Freehold)
1227	8/12659	103215948		2.4 (Freehold)
1228	16/3/2780	103216002		2.4 (Freehold)
1229	9/24/2780	103216315		2.1 (Crown land in which native title has been extinguished)
1230	1/26/2780	104243462		2.4 (Freehold)
1231	2/26/2780	104243463		2.4 (Freehold)
1232	19/26/2780	104243464		2.4 (Freehold)
1233	20/26/2780	104243465		2.4 (Freehold)
1234	21/26/2780	104243466		2.4 (Freehold)
1235	22/26/2780	104243467		2.4 (Freehold)
1236	17/26/2780	104243468		2.4 (Freehold)
1237	18/26/2780	104243469		2.4 (Freehold)
1238	16/26/2780	104243470		2.4 (Freehold)
1239	9/26/2780	104243471		2.4 (Freehold)
1240	13/26/2780	104243472		2.4 (Freehold)
1241	14/26/2780	104243473		2.4 (Freehold)
1242	11/26/2780	104243474		2.4 (Freehold)
1243	12/26/2780	104243475		2.4 (Freehold)
1244	10/26/2780	104243476		2.4 (Freehold)
1245	15/26/2780	104243477		2.4 (Freehold)
1246	1/7/2780	104252508		2.4 (Freehold)
1247	13/7/2780	104252515		2.4 (Freehold)
1248	12/7/2780	104252516		2.4 (Freehold)
1249	4/7/2780	104252520		2.1 (Crown land in which native title has been extinguished)
1250	2/7/2780	104252523		2.1 (Crown land in which native title has been extinguished)
1251	3/7/2780	104252524		2.1 (Crown land in which native title has been extinguished)
1252	14/14/2780	104252525		2.1 (Crown land in which native title has been extinguished)
1253	15/14/2780	104252526		2.1 (Crown land in which native title has been extinguished)
1254	16/14/2780	104252527		2.1 (Crown land in which native title has been extinguished)
1255	17/14/2780	104252528		2.1 (Crown land in which native title has been extinguished)
1256	18/14/2780	104252529		2.1 (Crown land in which native title has been extinguished)

1257	19/14/2780	104252530	2.1 (Crown land in which native title has been extinguished)
1258	20/14/2780	104252531	2.1 (Crown land in which native title has been extinguished)
1259	21/14/2780	104252532	2.1 (Crown land in which native title has been extinguished)
1260	22/14/2780	104252533	2.1 (Crown land in which native title has been extinguished)
1261	23/14/2780	104252534	2.1 (Crown land in which native title has been extinguished)
1262	1/14/2780	104252535	2.1 (Crown land in which native title has been extinguished)
1268	11/14/2780	104252559	2.1 (Crown land in which native title has been extinguished)
1269	12/14/2780	104252560	2.1 (Crown land in which native title has been extinguished)
1270	10/14/2780	104252561	2.1 (Crown land in which native title has been extinguished)
1271	13/14/2780	104252562	2.1 (Crown land in which native title has been extinguished)
1272	9/14/2780	104252563	2.1 (Crown land in which native title has been extinguished)
1273	8/14/2780	104252564	2.1 (Crown land in which native title has been extinguished)
1274	7/14/2780	104252565	2.1 (Crown land in which native title has been extinguished)
1275	6/14/2780	104252566	2.1 (Crown land in which native title has been extinguished)
1276	5/14/2780	104252567	2.1 (Crown land in which native title has been extinguished)
1277	4/14/2780	104252568	2.1 (Crown land in which native title has been extinguished)
1278	3/14/2780	104252569	2.1 (Crown land in which native title has been extinguished)
1279	2/14/2780	104252571	2.1 (Crown land in which native title has been extinguished)
1280	10/13/2780	104252572	2.1 (Crown land in which native title has been extinguished)
1281	9/13/2780	104252573	2.1 (Crown land in which native title has been extinguished)
1282	8/13/2780	104252574	2.1 (Crown land in which native title has been extinguished)
1283	7/13/2780	104252575	2.1 (Crown land in which native title has been extinguished)
1284	6/13/2780	104252576	2.1 (Crown land in which native title has been extinguished)
1285	5/13/2780	104252577	2.1 (Crown land in which native title has been extinguished)
1286	4/13/2780	104252578	2.1 (Crown land in which native title has been extinguished)
1287	3/13/2780	104252579	2.1 (Crown land in which native title has been extinguished)
1288	2/13/2780	104252580	2.1 (Crown land in which native title has been extinguished)
1289	1/13/2780	104252582	2.1 (Crown land in which native title has been extinguished)
1290	14/3/2780	104252583	2.4 (Freehold)
1291	13/3/2780	104252585	2.4 (Freehold)
1292	12/3/2780	104252586	2.4 (Freehold)
1293	30/6/2780	104252587	2.4 (Freehold)
1294	1/6/2780	104252588	2.4 (Freehold)
1295	29/6/2780	104252589	2.4 (Freehold)
1296	2/6/2780	104252590	2.4 (Freehold)
1297	28/6/2780	104252591	2.4 (Freehold)
1298	3/6/2780	104252592	2.4 (Freehold)
1303	4/6/2780	104252597	2.4 (Freehold)
1304	27/6/2780	104252598	2.4 (Freehold)
1305	5/6/2780	104252599	2.4 (Freehold)
1306	26/6/2780	104252600	2.4 (Freehold)
1318	10/3/2780	104252616	2.4 (Freehold)
1319	11/3/2780	104252618	2.4 (Freehold)
1320	15/3/2780	104252637	2.4 (Freehold)
1321	388/39917	103771189	2.1 (Crown land in which native title has been extinguished)
1322	11/41165	103214815	2.1 (Crown land in which native title has been extinguished)
1323	9/41165	103214816	2.4 (Freehold)
1324	392/43262	103216302	2.1 (Crown land in which native title has been extinguished)
1325	397/45022	103213049	2.1 (Crown land in which native title has been extinguished)
1326	398/45026	103216258	2.1 (Crown land in which native title has been extinguished)
1327	400/45026	104252641	2.1 (Crown land in which native title has been extinguished)
1328	9/1/459	100200678	2.1 (Crown land in which native title has been extinguished)
1329	11/1/459	103212609	2.1 (Crown land in which native title has been extinguished)
1330	10/1/459	103787517	2.1 (Crown land in which native title has been extinguished)
1331	437/46134	103771027	2.1 (Crown land in which native title has been extinguished)
1332	434/46135	103770996	2.1 (Crown land in which native title has been extinguished)
1333	435/46135	103770997	2.1 (Crown land in which native title has been extinguished)
1334	101/615721	103212921	2.1 (Crown land in which native title has been extinguished)
1335	12/618405	103215099	2.4 (Freehold)
1336	8/665890	103867724	2.4 (Freehold)
1337	6/668254	103945595	2.1 (Crown land in which native title has been extinguished)
1338	403/705004	103216419	2.1 (Crown land in which native title has been extinguished)
1339	404/705004	103216431	2.1 (Crown land in which native title has been extinguished)
1340	1/715696	103212215	2.4 (Freehold)
1341	408/722948	103771180	2.1 (Crown land in which native title has been extinguished)
1343	406/722948	103771183	2.1 (Crown land in which native title has been extinguished)
1344	322/725333	108063082	2.1 (Crown land in which native title has been extinguished)
1345	323/725333	108063083	2.4 (Freehold)
1346	90/755649	100164015	2.1 (Crown land in which native title has been extinguished)
1347	178/755649	103211121	2.1 (Crown land in which native title has been extinguished)
1348	179/755649	103211122	2.1 (Crown land in which native title has been extinguished)
1349	180/755649	103211123	2.1 (Crown land in which native title has been extinguished)
1350	181/755649	103211125	2.1 (Crown land in which native title has been extinguished)
1351	182/755649	103211129	2.1 (Crown land in which native title has been extinguished)
1352	183/755649	103211130	2.1 (Crown land in which native title has been extinguished)

1353	184/755649	103211131	2.1 (Crown land in which native title has been extinguished)
1354	185/755649	103211133	2.1 (Crown land in which native title has been extinguished)
1355	186/755649	103211136	2.1 (Crown land in which native title has been extinguished)
1356	177/755649	103211143	2.1 (Crown land in which native title has been extinguished)
1357	173/755649	103211144	2.1 (Crown land in which native title has been extinguished)
1358	172/755649	103211145	2.1 (Crown land in which native title has been extinguished)
1359	174/755649	103211146	2.1 (Crown land in which native title has been extinguished)
1360	175/755649	103211147	2.1 (Crown land in which native title has been extinguished)
1361	176/755649	103211148	2.1 (Crown land in which native title has been extinguished)
1390	79/755649	103211204	2.1 (Crown land in which native title has been extinguished)
1391	127/755649	103211206	2.1 (Crown land in which native title has been extinguished)
1412	188/755649	103211248	2.1 (Crown land in which native title has been extinguished)
1413	316/755649	103211249	2.1 (Crown land in which native title has been extinguished)
1414	49/755649	103211251	2.1 (Crown land in which native title has been extinguished)
1415	48/755649	103211253	2.1 (Crown land in which native title has been extinguished)
1436	189/755649	103211310	2.1 (Crown land in which native title has been extinguished)
1437	166/755649	103211319	2.1 (Crown land in which native title has been extinguished)
1438	167/755649	103211322	2.1 (Crown land in which native title has been extinguished)
1439	158/755649	103211323	2.1 (Crown land in which native title has been extinguished)
1440	159/755649	103211324	2.1 (Crown land in which native title has been extinguished)
1441	165/755649	103211325	2.1 (Crown land in which native title has been extinguished)
1442	164/755649	103211326	2.1 (Crown land in which native title has been extinguished)
1443	161/755649	103211346	2.1 (Crown land in which native title has been extinguished)
1444	238/755649	103211476	2.1 (Crown land in which native title has been extinguished)
1447	260/755649	103211839	2.1 (Crown land in which native title has been extinguished)
1448	261/755649	103211842	2.1 (Crown land in which native title has been extinguished)
1450	258/755649	103211864	2.1 (Crown land in which native title has been extinguished)
1451	257/755649	103211866	2.1 (Crown land in which native title has been extinguished)
1454	254/755649	103211875	2.1 (Crown land in which native title has been extinguished)
1463	311/755649	103211894	2.1 (Crown land in which native title has been extinguished)
1468	88/755649	103211913	2.1 (Crown land in which native title has been extinguished)
1473	140/755649	103212906	2.1 (Crown land in which native title has been extinguished)
1475	141/755649	103212920	2.1 (Crown land in which native title has been extinguished)
1478	386/755649	103214833	2.1 (Crown land in which native title has been extinguished)
1479	317/755649	103214871	2.1 (Crown land in which native title has been extinguished)
1480	382/755649	103215036	2.1 (Crown land in which native title has been extinguished)
1481	383/755649	103215037	2.1 (Crown land in which native title has been extinguished)
1482	381/755649	103215040	2.1 (Crown land in which native title has been extinguished)
1483	380/755649	103215042	2.1 (Crown land in which native title has been extinguished)
1484	377/755649	103215046	2.1 (Crown land in which native title has been extinguished)
1485	371/755649	103215047	2.1 (Crown land in which native title has been extinguished)
1486	328/755649	103216000	2.1 (Crown land in which native title has been extinguished)
1487	329/755649	103216003	2.1 (Crown land in which native title has been extinguished)
1488	351/755649	103216160	2.1 (Crown land in which native title has been extinguished)
1489	352/755649	103216163	2.1 (Crown land in which native title has been extinguished)
1490	354/755649	103216167	2.1 (Crown land in which native title has been extinguished)
1491	336/755649	103216174	2.1 (Crown land in which native title has been extinguished)
1492	332/755649	103216179	2.1 (Crown land in which native title has been extinguished)
1493	355/755649	103216206	2.1 (Crown land in which native title has been extinguished)
1494	338/755649	103216216	2.1 (Crown land in which native title has been extinguished)
1495	337/755649	103216217	2.1 (Crown land in which native title has been extinguished)
1496	343/755649	103216218	2.1 (Crown land in which native title has been extinguished)
1497	334/755649	103216219	2.1 (Crown land in which native title has been extinguished)
1498	333/755649	103216220	2.1 (Crown land in which native title has been extinguished)
1499	369/755649	103216248	2.1 (Crown land in which native title has been extinguished)
1500	368/755649	103216249	2.1 (Crown land in which native title has been extinguished)
1501	370/755649	103216265	2.1 (Crown land in which native title has been extinguished)
1502	367/755649	103216318	2.1 (Crown land in which native title has been extinguished)
1503	361/755649	103216447	2.1 (Crown land in which native title has been extinguished)
1504	362/755649	103216450	2.1 (Crown land in which native title has been extinguished)
1505	319/755649	103843248	2.1 (Crown land in which native title has been extinguished)
1506	187/755649	103917312	2.1 (Crown land in which native title has been extinguished)
1507	83/755649	103917317	2.1 (Crown land in which native title has been extinguished)
1510	19/39/758254	100164044	2.1 (Crown land in which native title has been extinguished)
1511	18/40/758254	100164054	2.1 (Crown land in which native title has been extinguished)
1512	2/40/758254	100164056	2.1 (Crown land in which native title has been extinguished)
1513	1/40/758254	100164057	2.1 (Crown land in which native title has been extinguished)
1514	24/39/758254	103212001	2.1 (Crown land in which native title has been extinguished)
1515	23/39/758254	103212006	2.1 (Crown land in which native title has been extinguished)
1516	9/41/758254	103212030	2.1 (Crown land in which native title has been extinguished)
1517	7/41/758254	103212032	2.1 (Crown land in which native title has been extinguished)
1518	11/41/758254	103212043	2.1 (Crown land in which native title has been extinguished)
1519	6/41/758254	103212044	2.1 (Crown land in which native title has been extinguished)
1520	5/41/758254	103212056	2.1 (Crown land in which native title has been extinguished)
1521	14/41/758254	103212057	2.1 (Crown land in which native title has been extinguished)

1522	16/41/758254	103212061	2.1 (Crown land in which native title has been extinguished)
1523	2/41/758254	103212062	2.1 (Crown land in which native title has been extinguished)
1525	9/42/758254	103212075	2.1 (Crown land in which native title has been extinguished)
1526	7/42/758254	103212113	2.1 (Crown land in which native title has been extinguished)
1527	6/42/758254	103212124	2.1 (Crown land in which native title has been extinguished)
1528	5/42/758254	103212138	2.1 (Crown land in which native title has been extinguished)
1529	11/9/758254	103212153	2.1 (Crown land in which native title has been extinguished)
1530	7/9/758254	103212158	2.1 (Crown land in which native title has been extinguished)
1531	11/40/758254	103212177	2.1 (Crown land in which native title has been extinguished)
1532	5/10/758254	103212184	2.1 (Crown land in which native title has been extinguished)
1533	13/40/758254	103212186	2.1 (Crown land in which native title has been extinguished)
1534	6/40/758254	103212191	2.1 (Crown land in which native title has been extinguished)
1535	3/40/758254	103212196	2.1 (Crown land in which native title has been extinguished)
1536	10/40/758254	103212199	2.1 (Crown land in which native title has been extinguished)
1537	20/10/758254	103212203	2.1 (Crown land in which native title has been extinguished)
1538	19/10/758254	103212213	2.1 (Crown land in which native title has been extinguished)
1539	9/10/758254	103212232	2.1 (Crown land in which native title has been extinguished)
1540	15/10/758254	103212243	2.1 (Crown land in which native title has been extinguished)
1541	6/37/758254	103212279	2.1 (Crown land in which native title has been extinguished)
1542	4/31/758254	103212414	2.1 (Crown land in which native title has been extinguished)
1543	3/31/758254	103212420	2.1 (Crown land in which native title has been extinguished)
1545	1/13/758254	103212897	2.1 (Crown land in which native title has been extinguished)
1546	1/42/758254	103214899	2.1 (Crown land in which native title has been extinguished)
1547	5/39/758254	103214917	2.1 (Crown land in which native title has been extinguished)
1548	4/39/758254	103214924	2.1 (Crown land in which native title has been extinguished)
1549	3/39/758254	103214931	2.1 (Crown land in which native title has been extinguished)
1550	408/761142	108116063	2.1 (Crown land in which native title has been extinguished)
1551	535/761432	103213021	2.1 (Crown land in which native title has been extinguished)
1552	543/761447	103211920	2.1 (Crown land in which native title has been extinguished)
1553	589/761534	103917296	2.1 (Crown land in which native title has been extinguished)
1554	604/761557	108042324	2.1 (Crown land in which native title has been extinguished)
1555	903/761913	103211893	2.1 (Crown land in which native title has been extinguished)
1556	1263/762739	103212985	2.1 (Crown land in which native title has been extinguished)
1557	1711/763457	103211343	2.1 (Crown land in which native title has been extinguished)
1558	264/766338	103917315	2.1 (Crown land in which native title has been extinguished)
1559	4373/767240	103211104	2.1 (Crown land in which native title has been extinguished)
1560	6385/768178	103211926	2.1 (Crown land in which native title has been extinguished)
1561	6556/768179	103211261	2.1 (Crown land in which native title has been extinguished)
1562	11/792294	103212964	2.4 (Freehold)
1563	422/820435	104243481	2.1 (Crown land in which native title has been extinguished)
1567	429/822020	103216500	2.1 (Crown land in which native title has been extinguished)
1568	433/823909	103755945	2.1 (Crown land in which native title has been extinguished)
1569	432/823909	103755946	2.1 (Crown land in which native title has been extinguished)
1570	25/837494	103212454	2.1 (Crown land in which native title has been extinguished)
1572	3/875146	103917304	2.4 (Freehold)
1573	1/918485	103216340	2.4 (Freehold)
1575		103214208	2.1 (Crown land in which native title has been extinguished)
1576	4106/766611	100164534	2.1 (Crown land in which native title has been extinguished)
1577	100/1087323	154154421	2.1 (Crown land in which native title has been extinguished)
1578	101/1087323	154154426	2.1 (Crown land in which native title has been extinguished)
1579	4578/762343	108095544	2.1 (Crown land in which native title has been extinguished)
1580	6542/765736	103534649	2.1 (Crown land in which native title has been extinguished)
1581	3607/765959	100206885	2.1 (Crown land in which native title has been extinguished)
1595	6835/46709	103818978	2.1 (Crown land in which native title has been extinguished)
1596	6834/46709	108127517	2.1 (Crown land in which native title has been extinguished)
1597	3/755650	103217975	2.4 (Freehold)
1691	118/760492	103217985	2.1 (Crown land in which native title has been extinguished)
1692	117/760493	103217982	2.1 (Crown land in which native title has been extinguished)
1693	1661/763407	103217977	2.1 (Crown land in which native title has been extinguished)
1694	6388/763408	103217971	2.1 (Crown land in which native title has been extinguished)
1695	6387/763408	103896394	2.1 (Crown land in which native title has been extinguished)
1696	3885/766358	103217972	2.1 (Crown land in which native title has been extinguished)
1697	4249/766877	103217984	2.1 (Crown land in which native title has been extinguished)
1698	4250/766878	103217978	2.1 (Crown land in which native title has been extinguished)
1699	4348/767185	104032681	2.1 (Crown land in which native title has been extinguished)
1700	6386/768177	103860512	2.1 (Crown land in which native title has been extinguished)
1701	4934/769181	108137711	2.1 (Crown land in which native title has been extinguished)
1702	6731/822023	103783230	2.1 (Crown land in which native title has been extinguished)
1703	7004/1019987	104311305	2.1 (Crown land in which native title has been extinguished)
1706	7009/1058998	104659085	2.1 (Crown land in which native title has been extinguished)
1712	7302/1155681	164567025	2.1 (Crown land in which native title has been extinguished)
1715	7301/1156238	164634698	2.1 (Crown land in which native title has been extinguished)
1716	7302/1156254	164666879	2.1 (Crown land in which native title has been extinguished)
1719	1/1193014	170733643	2.1 (Crown land in which native title has been extinguished)
		The extinguished part of lot 7011 in	

1721	7011/1016505	103905188	deposited plan 1016505 is that part of lot 7011 in deposited plan 1016505 subject to the road and gravesite and which is shown in red hatching on the map for ID Area 1721. The native title part of lot 7011 in deposited plan 1016505 is shown in green hatching on the map for ID Area 1721.	Part 1.1 (Crown land)/ Part 2.1 (Crown land in which native title has been extinguished)
1722	7300/1137499	162076017	The extinguished part of lot 7300 in deposited plan 1137499 is that part of lot 7300 in deposited plan 1137499 subject to the dam and which is shown in red hatching on the map for ID Area 1722. The native title part of lot 7300 in deposited plan 1137499 is shown in green hatching on the map for ID Area 1722.	Part 1.1 (Crown land)/ Part 2.1 (Crown land in which native title has been extinguished)
1725	1/44883	104125188		2.4 (Freehold)
1728	80/724585	102665281	The extinguished part of lot 80 in deposited plan 724585 is the part of lot 80 in deposited plan 724585 covered by the structural encroachments shown in red hatching on the indicative map for ID Area 1728. The native title area is that part of lot 80 in deposited plan 724585 shown in green hatching on the indicative map for ID Area 1728.	Part 1.1 (Crown land)/ Part 2.1 (Crown land in which native title has been extinguished)
1732	1/7/758264	102665058		2.4 (Freehold)
1760	7009/93395	103912740		2.1 (Crown land in which native title has been extinguished)
1761	7010/93395	103912741		2.1 (Crown land in which native title has been extinguished)
1767	39/753437	102670897		2.4 (Freehold)
1768	50/753437	102670904		2.4 (Freehold)
1771	90/1176884	168191049		2.4 (Freehold)
1772	91/1176884	168191050		2.4 (Freehold)
1779	10/752869	103218879		2.4 (Freehold)
1780	11/752869	103218880		2.4 (Freehold)
1781	6/752869	108146366		2.4 (Freehold)
1782	9/752869	108146367		2.1 (Crown land in which native title has been extinguished)
1783	862/761984	103863648		2.1 (Crown land in which native title has been extinguished)
1784	4902/765199	103314582		2.1 (Crown land in which native title has been extinguished)
1785	3003/765202	104390325		2.1 (Crown land in which native title has been extinguished)
1790	59/754197	100182133		2.4 (Freehold)
1792	3/911602	103517041		2.4 (Freehold)
1793	1/1005034	102660202		2.4 (Freehold)
1794	7300/1137802	162159245	The extinguished part of lot 7300 in deposited plan 1137802 is the road bisecting lot 7300 in deposited plan 1137802 and any adjacent land necessary for or incidental to the construction, establishment or operation of the public works, as described in s. 251D of the Native Title Act 1993 (Cth). The native title area is the remainder of the land within the parcel's cadastral boundary.	Part 1.7a (Land or waters to which section 47B of the Native Title Act 1993 (Cth) applies)/ Part 2.1 (Crown Land in which native title has been extinguished)
1795	81/752571	102660159		2.1 (Crown land in which native title has been extinguished)
1796	78/752571	108136068		2.1 (Crown land in which native title has been extinguished)
1797	79/752571	108136069		2.1 (Crown land in which native title has been extinguished)
1799	5813/768712	103316667		2.1 (Crown land in which native title has been extinguished)
1800	2530/764493	108042565		2.1 (Crown land in which native title has been extinguished)
1801	2531/764494	100164135		2.1 (Crown land in which native title has been extinguished)
1804	779/761900	103314520		2.1 (Crown land in which native title has been extinguished)
1805	1/1142377	163237225		2.4 (Freehold)
1806	2/1142377	163237226		2.4 (Freehold)
1808	6008/764377	103316679		2.1 (Crown land in which native title has been extinguished)
1809	6009/764377	103316690		2.1 (Crown land in which native title has been extinguished)
1810	3464/765753	103316668		2.1 (Crown land in which native title has been extinguished)
1811	6539/765974	103841022		2.1 (Crown land in which native title has been extinguished)
1812	2058/763979	103233769		2.1 (Crown land in which native title has been extinguished)
1813	2057/763980	103233768		2.1 (Crown land in which native title has been extinguished)
1814	4209/766776	103233772		2.1 (Crown land in which native title has been extinguished)
1815	5435/768346	103233777		2.1 (Crown land in which native title has been extinguished)
1816	5446/768357	103840798		2.1 (Crown land in which native title has been extinguished)
1818	6098/768954	108096687		2.1 (Crown land in which native title has been extinguished)
1820	3450/765739	103316811		2.1 (Crown land in which native title has been extinguished)

1824	7018/1032587	103519792		2.1 (Crown land in which native title has been extinguished)
1834	7303/1156008	164647675		2.1 (Crown land in which native title has been extinguished)
1844	7312/1156126	164621025	The extinguished part of lot	Part 1.1 (Crown Land)/ Part 2.1 (Crown land in which native title has
1845	3171/1187658	169674655		2.4 (Freehold)
1846	244/44910	103520275	The extinguished part of lot 244 in deposited plan 44910 is the Coonamble SES facility and any adjacent land necessary for or incidental to the construction, establishment or operation of the public works, as described in s. 251D of the Native Title Act 1993 (Cth). The native title area is the remainder of the land within the parcel's cadastral boundary.	Part 1.1 (Crown Land)/ Part 2.1 (Crown land in which native title has been extinguished)
1848	212/754199	104366986		2.1 (Crown land in which native title has been extinguished)
1856		105466331		2.1 (Crown land in which native title has been extinguished)
1858	1/41242	100204229		2.1 (Crown land in which native title has been extinguished)
1859	1/755651	103214141		2.1 (Crown land in which native title has been extinguished)
1860	1426/763129	103214140		2.1 (Crown land in which native title has been extinguished)
1861	6335/769221	103850853		2.1 (Crown land in which native title has been extinguished)
1862	6337/769223	103850843		2.1 (Crown land in which native title has been extinguished)
1863	6338/769224	108045411		2.1 (Crown land in which native title has been extinguished)
1868	29/751561	103526943		2.1 (Crown land in which native title has been extinguished)
1871	3148/763758	108084747		2.1 (Crown land in which native title has been extinguished)
1872	4/757190	103911651		2.4 (Freehold)
1873	2/803410	100206471		2.1 (Crown land in which native title has been extinguished)
1881	39/752573	102663869		2.1 (Crown land in which native title has been extinguished)
1885	4962/40816	100164775		2.1 (Crown land in which native title has been extinguished)
1886	4961/40816	108146383		2.1 (Crown land in which native title has been extinguished)
1887	545/761549	108065687		2.1 (Crown land in which native title has been extinguished)
1891	31/728716	100136056		2.1 (Crown land in which native title has been extinguished)
1892	32/728716	100136068		2.1 (Crown land in which native title has been extinguished)
1893	29/728716	100136192		2.1 (Crown land in which native title has been extinguished)
1894	7/751310	103219285		2.1 (Crown land in which native title has been extinguished)
1895	24/751310	103219312		2.1 (Crown land in which native title has been extinguished)
1901	1/755652	108077143		2.4 (Freehold)
1902	6088/768947	108077258		2.1 (Crown land in which native title has been extinguished)
1903	4922/768993	108096663		2.1 (Crown land in which native title has been extinguished)
1904	6324/769213	108107756		2.1 (Crown land in which native title has been extinguished)
1905	19/751311	160608148		2.4 (Freehold)
1907	7002/94564	104077606	The extinguished part of lot 7002 in deposited plan 94564 is that part of lot 7002 in deposited plan 94564 subject to the cemetery and which is shown in red hatching on the map for ID Area 1907. The native title part of lot 7002 in deposited plan 94564 is shown in green hatching on the map for ID Area 1907.	Part 1.1 (Crown Land)/ Part 2.1 (Crown land in which native title has been extinguished)
1908	5432/768343	108045357		2.1 (Crown land in which native title has been extinguished)
1909	5463/768371	108053443		2.1 (Crown land in which native title has been extinguished)
1917	8/751563	103530887		2.1 (Crown land in which native title has been extinguished)
1918	5114/705032	100165097		2.1 (Crown land in which native title has been extinguished)
1919	5115/705032	108105240		2.1 (Crown land in which native title has been extinguished)
1920	2054/764029	100165093		2.1 (Crown land in which native title has been extinguished)
1921	3934/766407	108116998		2.1 (Crown land in which native title has been extinguished)
1922	1/750790	103314573		2.4 (Freehold)
1923	858/761972	103314558		2.1 (Crown land in which native title has been extinguished)
1924	859/761973	103314555		2.1 (Crown land in which native title has been extinguished)
1925	1978/763969	103314554		2.1 (Crown land in which native title has been extinguished)
1926	3125/765330	108045127		2.1 (Crown land in which native title has been extinguished)
1927	3126/765331	108136407		2.1 (Crown land in which native title has been extinguished)
1928	6351/769245	108126742		2.1 (Crown land in which native title has been extinguished)
1929	6352/769245	108126743		2.1 (Crown land in which native title has been extinguished)
1930		106721202		2.1 (Crown land in which native title has been extinguished)
1933	3/752871	100164354		2.1 (Crown land in which native title has been extinguished)
1934	1843/763809	108084710		2.1 (Crown land in which native title has been extinguished)
1935	854/762006	108085163		2.1 (Crown land in which native title has been extinguished)
1936	4307/767051	103314557		2.1 (Crown land in which native title has been extinguished)
1937	6/751566	103531873		2.1 (Crown land in which native title has been extinguished)
1938	15/751566	104712811		2.1 (Crown land in which native title has been extinguished)
1939	9/751566	108096036		2.1 (Crown land in which native title has been extinguished)
1940		105285084		2.1 (Crown land in which native title has been extinguished)
1941		105466401		2.1 (Crown land in which native title has been extinguished)
1942	860/761974	103864853		2.1 (Crown land in which native title has been extinguished)
1943	4257/766945	103864854		2.1 (Crown land in which native title has been extinguished)

1944	9/752873	108146381	2.4 (Freehold)
1945	4046/766519	108136424	2.1 (Crown land in which native title has been extinguished)
1947	7001/1027085	103219145	2.1 (Crown land in which native title has been extinguished)
1948	5/751312	100164214	2.1 (Crown land in which native title has been extinguished)
1949	42/751857	103234349	2.1 (Crown land in which native title has been extinguished)
1950	43/751857	103882522	2.1 (Crown land in which native title has been extinguished)
1951	6204/769056	100207654	2.1 (Crown land in which native title has been extinguished)
1955	1821/1087423	152466784	2.1 (Crown land in which native title has been extinguished)
1956	1820/1087423	152466785	2.1 (Crown land in which native title has been extinguished)
1957	1/760063	108075977	2.1 (Crown land in which native title has been extinguished)
1962	26/720298	103525718	2.1 (Crown land in which native title has been extinguished)
1963	29/728742	101407149	2.1 (Crown land in which native title has been extinguished)
1965	14/754201	103525872	2.1 (Crown land in which native title has been extinguished)
1966	3623/765975	100206546	2.1 (Crown land in which native title has been extinguished)
1968	6830/43320	108137697	2.1 (Crown land in which native title has been extinguished)
1969	5/46674	103721101	2.4 (Freehold)
1970	13/751859	103234246	2.4 (Freehold)
1971	11/751859	103839438	2.4 (Freehold)
1973		105446332	2.1 (Crown land in which native title has been extinguished)
1977	4920/768992	108148910	2.1 (Crown land in which native title has been extinguished)
1978	3400/765688	100164398	2.1 (Crown land in which native title has been extinguished)
1979	3401/765689	100164397	2.1 (Crown land in which native title has been extinguished)
1980	577/761585	108054819	2.1 (Crown land in which native title has been extinguished)
1981	576/761586	108075994	2.1 (Crown land in which native title has been extinguished)
1982	6373/761929	103234196	2.1 (Crown land in which native title has been extinguished)
1984	5/752874	103226630	2.4 (Freehold)
1985	846/761946	108055264	2.1 (Crown land in which native title has been extinguished)
1989	7300/1178284	168056335	2.1 (Crown land in which native title has been extinguished)
1990	4/258822	104620165	2.1 (Crown land in which native title has been extinguished)
1991	5/258822	104620571	2.1 (Crown land in which native title has been extinguished)
1993	43/705019	104620295	2.1 (Crown land in which native title has been extinguished)
1994	42/705019	104620310	2.1 (Crown land in which native title has been extinguished)
1995	5/754202	108075295	2.1 (Crown land in which native title has been extinguished)
2001	546/761550	108146370	2.1 (Crown land in which native title has been extinguished)
2002	1703/763435	104620301	2.1 (Crown land in which native title has been extinguished)
2003	1708/763437	104620457	2.1 (Crown land in which native title has been extinguished)
2004	1720/763543	104620520	2.1 (Crown land in which native title has been extinguished)
2005	1/984098	104619958	2.4 (Freehold)
2006	2930/765090	100165057	2.1 (Crown land in which native title has been extinguished)
2007	6066/768923	100165059	2.1 (Crown land in which native title has been extinguished)
2015	2927/765087	103234337	2.1 (Crown land in which native title has been extinguished)
2016	2928/765088	103234359	2.1 (Crown land in which native title has been extinguished)
2017	2929/765089	103840525	2.1 (Crown land in which native title has been extinguished)
2020	844/761944	108149046	2.1 (Crown land in which native title has been extinguished)
2021	2389/764352	108098240	2.1 (Crown land in which native title has been extinguished)
2022	2390/764353	108086307	2.1 (Crown land in which native title has been extinguished)
2023	2391/764354	108107974	2.1 (Crown land in which native title has been extinguished)
2028	13/1098928	154887834	2.4 (Freehold)
2029	1/1100842	154888382	2.4 (Freehold)
2030	6571/725350	100206660	2.1 (Crown land in which native title has been extinguished)
2031	5073/45018	108137908	2.1 (Crown land in which native title has been extinguished)
2033	28/753438	108062870	2.1 (Crown land in which native title has been extinguished)
			The extinguished part of lot 68 in deposited plan 46091 is the road bisecting lot 68 in deposited plan 46091 and any adjacent land necessary for or incidental to the construction, establishment or operation of the public works, as described in s. 251D of the Native Title Act 1993 (Cth). The native title area is the remainder of the land within the parcel's cadastral boundary.
2042	68/46091	103752514	Part 1.7a (Land or waters to which section 47B of the Native Title Act 1993 (Cth) applies) / Part 2.1 (Crown Land in which native title has been extinguished)
2045	78/721734	108062826	2.1 (Crown land in which native title has been extinguished)
2046	50/752574	102654496	2.1 (Crown land in which native title has been extinguished)
2047		105303941	2.1 (Crown land in which native title has been extinguished)
2048	6001/768866	103219669	2.1 (Crown land in which native title has been extinguished)
2049	6003/768868	103841824	2.1 (Crown land in which native title has been extinguished)
2050	5072/769247	103219658	2.1 (Crown land in which native title has been extinguished)
2051	160/760766	103220900	2.1 (Crown land in which native title has been extinguished)
2052	5431/768342	108095277	2.1 (Crown land in which native title has been extinguished)
2053	5433/768344	108148911	2.1 (Crown land in which native title has been extinguished)
2059	33/753439	104329875	2.4 (Freehold)
2060	43/753439	104710694	2.1 (Crown land in which native title has been extinguished)
2061	3686/766068	108107751	2.1 (Crown land in which native title has been extinguished)
2062	3687/766069	108098201	2.1 (Crown land in which native title has been extinguished)

2063	4632/767796	108074504	2.1 (Crown land in which native title has been extinguished)
2064	6312/767796	108074505	2.1 (Crown land in which native title has been extinguished)
2065	1/751866	104659534	2.1 (Crown land in which native title has been extinguished)
2066	2/751866	108064497	2.1 (Crown land in which native title has been extinguished)
2067	4301/767047	103234150	2.1 (Crown land in which native title has been extinguished)
2068	4336/767171	100165060	2.1 (Crown land in which native title has been extinguished)
2069	4300/767171	103234151	2.1 (Crown land in which native title has been extinguished)
2070	18/753441	103529384	2.1 (Crown land in which native title has been extinguished)
2071	6/753441	108137177	2.1 (Crown land in which native title has been extinguished)
2072	8/753441	108137179	2.1 (Crown land in which native title has been extinguished)
2077	6829/43320	103839440	2.1 (Crown land in which native title has been extinguished)
2078	41/751867	100165041	2.1 (Crown land in which native title has been extinguished)
2084	609/761595	108063117	2.1 (Crown land in which native title has been extinguished)
2085	1340/762953	108117635	2.1 (Crown land in which native title has been extinguished)
		The extinguished part of lot 2 in deposited plan 242032 is the road bisecting lot 2 in deposited plan 242032 and any adjacent land necessary for or incidental to the construction, establishment or operation of the public works, as described in s. 251D of the Native Title Act 1993 (Cth). The native title area is the remainder of the land within the parcel's cadastral boundary.	
2090	2/242032	102662129	Part 1.1 (Crown land)/ Part 2.1 (Crown land in which native title has been extinguished)
2092	1/512172	108148978	2.1 (Crown land in which native title has been extinguished)
2093	64/754204	103517713	2.1 (Crown land in which native title has been extinguished)
2097	4042/766515	108128839	2.1 (Crown land in which native title has been extinguished)
2098	5316/765156	104393724	2.1 (Crown land in which native title has been extinguished)
2099	5987/761418	103536078	2.1 (Crown land in which native title has been extinguished)
2100	5988/761419	103536083	2.1 (Crown land in which native title has been extinguished)
2101	4226/766853	100207521	2.1 (Crown land in which native title has been extinguished)
2102	541/761545	108116065	2.1 (Crown land in which native title has been extinguished)
2103	542/762748	108084711	2.1 (Crown land in which native title has been extinguished)
2104	3628/765980	100164536	2.1 (Crown land in which native title has been extinguished)
2105	4916/769172	108063081	2.1 (Crown land in which native title has been extinguished)
2106	3511/1189729	169895924	2.1 (Crown land in which native title has been extinguished)
2107	2373/764336	103534935	2.1 (Crown land in which native title has been extinguished)
2108	1/248408	102661694	2.1 (Crown land in which native title has been extinguished)
2109	2/248408	102661817	2.1 (Crown land in which native title has been extinguished)
2117	1/215412	102668572	2.1 (Crown land in which native title has been extinguished)
2118	17/753443	102668576	2.1 (Crown land in which native title has been extinguished)
2120	962/762108	108127671	2.1 (Crown land in which native title has been extinguished)
2121	3681/766063	103223633	2.1 (Crown land in which native title has been extinguished)
2122	3682/766064	108126002	2.1 (Crown land in which native title has been extinguished)
2123	3683/766065	103223713	2.1 (Crown land in which native title has been extinguished)
2124	3685/766067	108043860	2.1 (Crown land in which native title has been extinguished)
2125	1307/762896	100182407	2.1 (Crown land in which native title has been extinguished)
2126	1308/762897	100182371	2.1 (Crown land in which native title has been extinguished)
2127	5989/768856	100164175	2.1 (Crown land in which native title has been extinguished)
2128	5991/768858	103219694	2.1 (Crown land in which native title has been extinguished)
2129	5995/768860	103841827	2.1 (Crown land in which native title has been extinguished)
2130	5999/768864	103219692	2.1 (Crown land in which native title has been extinguished)
2131	1282/762978	108054983	2.1 (Crown land in which native title has been extinguished)
2138	153/45051	103430270	2.1 (Crown land in which native title has been extinguished)
2139	154/45051	108147033	2.1 (Crown land in which native title has been extinguished)
2140	5094/46646	108075073	2.1 (Crown land in which native title has been extinguished)
2141	5095/46646	108075074	2.1 (Crown land in which native title has been extinguished)
2142	5104/46648	103909373	2.1 (Crown land in which native title has been extinguished)
2143	155/725324	103430433	2.1 (Crown land in which native title has been extinguished)
2144	148/750663	103430278	2.1 (Crown land in which native title has been extinguished)
2145	116/750663	103430283	2.1 (Crown land in which native title has been extinguished)
2146	113/750663	103430285	2.1 (Crown land in which native title has been extinguished)
2147	119/750663	103430291	2.1 (Crown land in which native title has been extinguished)
2148	112/750663	103430293	2.1 (Crown land in which native title has been extinguished)
2149	145/750663	103430295	2.1 (Crown land in which native title has been extinguished)
2150	146/750663	103430296	2.1 (Crown land in which native title has been extinguished)
2151	111/750663	103430297	2.1 (Crown land in which native title has been extinguished)
2152	117/750663	103430303	2.1 (Crown land in which native title has been extinguished)
2153	110/750663	103430305	2.1 (Crown land in which native title has been extinguished)
2154	115/750663	108053971	2.1 (Crown land in which native title has been extinguished)
2155	122/750663	108053972	2.1 (Crown land in which native title has been extinguished)
2158	2/9/758394	103430510	2.1 (Crown land in which native title has been extinguished)
2160	1117/762299	103430493	2.1 (Crown land in which native title has been extinguished)
2161	1435/763162	103430300	2.1 (Crown land in which native title has been extinguished)
2162	1616/763459	103430301	2.1 (Crown land in which native title has been extinguished)

2163	1615/763459	103430304	2.1 (Crown land in which native title has been extinguished)
2164	1617/763459	103430307	2.1 (Crown land in which native title has been extinguished)
2165	2142/764090	103430268	2.1 (Crown land in which native title has been extinguished)
2166	6412/769276	103430267	2.1 (Crown land in which native title has been extinguished)
2170	5060/705008	104384485	2.1 (Crown land in which native title has been extinguished)
2171	5062/705009	103531338	2.1 (Crown land in which native title has been extinguished)
2172	5061/705009	103531339	2.1 (Crown land in which native title has been extinguished)
2173	5063/705010	104587912	2.1 (Crown land in which native title has been extinguished)
2174	4088/766593	108128071	2.1 (Crown land in which native title has been extinguished)
2185	3473/765762	103840497	2.1 (Crown land in which native title has been extinguished)
2186	3629/766011	108065684	2.1 (Crown land in which native title has been extinguished)
2187	3630/766012	108139157	2.1 (Crown land in which native title has been extinguished)
2188	10/1169303	166655718	2.1 (Crown land in which native title has been extinguished)
2189	4704/767868	103233051	2.1 (Crown land in which native title has been extinguished)
2191	3731/766144	100206255	2.1 (Crown land in which native title has been extinguished)
2194	12/752876	103218820	2.1 (Crown land in which native title has been extinguished)
2195	5/752876	103218885	2.4 (Freehold)
2196	6840/48326	103893100	2.1 (Crown land in which native title has been extinguished)
2197	6839/48326	108147881	2.1 (Crown land in which native title has been extinguished)
2198	5078/705034	103224211	2.1 (Crown land in which native title has been extinguished)
2199	4628/767792	108044987	2.1 (Crown land in which native title has been extinguished)
2223	10/1180220	168465077	2.1 (Crown land in which native title has been extinguished)
The extinguished part of lot 7301 in deposited plan 1185364 is the part of lot 7301 in deposited plan 1185364 covered by the structural encroachments shown in red hatching on the indicative map for ID Area 2225. The native title area is that part of lot 7301 in deposited plan 1185364 shown in green hatching on the indicative map for ID Area 2225.			
2225	7301/1185364	169247447	Part 1.1 (Crown land)/ Part 2.1 (Crown land in which native title has been extinguished)
2391	972/762204	100164272	2.1 (Crown land in which native title has been extinguished)
2392	1392/763096	108127652	2.1 (Crown land in which native title has been extinguished)
2393	2932/765092	103866574	2.1 (Crown land in which native title has been extinguished)
2394	2933/765093	103219679	2.1 (Crown land in which native title has been extinguished)
2395	6/823912	103433623	2.1 (Crown land in which native title has been extinguished)
2400	5/823912	103860378	2.1 (Crown land in which native title has been extinguished)
The extinguished part of lot 21 in deposited plan 752877 is the race track, showground and associated works and any adjacent land necessary for or incidental to the construction, establishment or operation of the public works, as described in s251D of the Native Title Act 1993 (Cth). The native title area is the remainder of the parcel's cadastral boundary.			
2402	21/752877	103219081	Part 1.1 (Crown land)/ Part 2.1 (Crown land in which native title has been extinguished)
2403	9/752877	103219127	2.1 (Crown land in which native title has been extinguished)
2404	10/752877	103219128	2.1 (Crown land in which native title has been extinguished)
2405	7/752877	103219141	2.1 (Crown land in which native title has been extinguished)
2406	8/752877	103219149	2.1 (Crown land in which native title has been extinguished)
2407	4/752877	104328479	2.1 (Crown land in which native title has been extinguished)
2408	6104/768960	108085746	2.1 (Crown land in which native title has been extinguished)
2409	6105/768961	103839559	2.1 (Crown land in which native title has been extinguished)
2411	43/753446	102661952	2.1 (Crown land in which native title has been extinguished)
2413	33/753446	108125620	2.1 (Crown land in which native title has been extinguished)
2419	2/820771	103526609	2.1 (Crown land in which native title has been extinguished)
2423	7/751874	108095318	2.4 (Freehold)
2424	3/767629	167050951	2.4 (Freehold)
2426	6052/768909	108063980	2.1 (Crown land in which native title has been extinguished)
The extinguished part of lot 7001 in deposited plan 1032462 is the road bisecting lot 7001 in deposited plan 1032462 and any adjacent land necessary for or incidental to the construction, establishment or operation of the public works, as described in s. 251D of the Native Title Act 1993 (Cth). The native title area is the remainder of the land within the parcel's cadastral boundary.			
2427	7001/1032462	104534617	Part 1.1 (Crown land)/ Part 2.1 (Crown land in which native title has been extinguished)
2431	12/43554	103523809	2.1 (Crown land in which native title has been extinguished)
2432	13/43554	108063922	2.1 (Crown land in which native title has been extinguished)
2433	6/751574	108105992	2.1 (Crown land in which native title has been extinguished)
2438	33/753448	102670022	2.4 (Freehold)

2439	22/753448	108074021		2.4 (Freehold)
2443	56/753450	102667604		2.4 (Freehold)
2472	7301/1137837	162159282	The extinguished part of lot 7301 in deposited plan 1137837 is the road bisecting lot 7301 in deposited plan 1137837 and any adjacent land necessary for or incidental to the construction, establishment or operation of the public works, as described in s. 251D of the Native Title Act 1993 (Cth). The native title area is the remainder of the land within the parcel's cadastral boundary.	Part 1.1 (Crown land)/ Part 2.1 (Crown land in which native title has been extinguished)
2479	12/1180229	168467699		2.4 (Freehold)
2482	17/727209	108053399		2.4 (Freehold)
2483	13/752878	103218041		2.4 (Freehold)
2495	1/46859	103811984	The extinguished part of lot 1 in deposited plan 46859 is that part subject to Mining Lease 1383 shown in red hatching on the map for ID Area 2495. The native title part of lot 1 in deposited plan 46859 is shown in green hatching on the map for ID Area 2495.	Part 1.1 (Crown Land)/Part 1.7a (Land or waters to which section 47B of the Native Title Act 1993 (Cth) applies)
2563	957/761968	104390442		2.1 (Crown land in which native title has been extinguished)
2565	16/751575	103529155		2.1 (Crown land in which native title has been extinguished)
2573	10/754211	108116962		2.1 (Crown land in which native title has been extinguished)
2574	19/754211	108116963		2.1 (Crown land in which native title has been extinguished)
2575	9/754211	108116966		2.1 (Crown land in which native title has been extinguished)
2579	866/761938	103713674		2.1 (Crown land in which native title has been extinguished)
2580	867/761953	108077522		2.1 (Crown land in which native title has been extinguished)
2588	7004/93403	103939421		2.1 (Crown land in which native title has been extinguished)
2594	2/750664	103227787		2.1 (Crown land in which native title has been extinguished)
2595	1354/762989	108137910		2.1 (Crown land in which native title has been extinguished)
2596	1355/762990	104122247		2.1 (Crown land in which native title has been extinguished)
2597	2830/765658	108056315		2.1 (Crown land in which native title has been extinguished)
2598	1351/766090	108117633		2.1 (Crown land in which native title has been extinguished)
2599	7300/1159756	165141474		2.1 (Crown land in which native title has been extinguished)
2600	24/754215	103527634		2.4 (Freehold)
2601	19/754215	103527650		2.1 (Crown land in which native title has been extinguished)
2604	5/751576	103531758		2.1 (Crown land in which native title has been extinguished)
2605	1/751576	108054306		2.1 (Crown land in which native title has been extinguished)
2606	12/751576	108054307		2.1 (Crown land in which native title has been extinguished)
2607	2/751576	108054308		2.1 (Crown land in which native title has been extinguished)
2609	625/761643	100164968		2.1 (Crown land in which native title has been extinguished)
2612	7300/1160754	165223739		2.1 (Crown land in which native title has been extinguished)
2614	7002/96342	104011450		2.1 (Crown land in which native title has been extinguished)
2618	7306/1173800	167301348	The extinguished part of lot 7306 in deposited plan 1173800 is the part of lot 7306 in deposited plan 1173800 covered by the structural encroachments shown in red hatching on the indicative map for ID Area 2618. The native title area is that part of lot 7306 in deposited plan 1173800 shown in green hatching on the indicative map for ID Area 2618.	Part 1.1 (Crown land)/ Part 2.1 (Crown land in which native title has been extinguished)
2622	7300/1178219	168055829		2.1 (Crown land in which native title has been extinguished)
2623	1/725348	103216765		2.4 (Freehold)
2624	2/725348	103216769		2.4 (Freehold)
2627	8/751318	103216670		2.1 (Crown land in which native title has been extinguished)
2641	8/26/758274	103216757		2.4 (Freehold)
2642	9/26/758274	103216760		2.4 (Freehold)
2644	3361/765617	100164184		2.1 (Crown land in which native title has been extinguished)
2645	4326/766886	103837808		2.4 (Freehold)
2646	4956/768995	108117605		2.1 (Crown land in which native title has been extinguished)
2647	6327/769212	108043837		2.1 (Crown land in which native title has been extinguished)
2648	6509/769326	108043843		2.1 (Crown land in which native title has been extinguished)
2649	6550/769354	103853268		2.1 (Crown land in which native title has been extinguished)
2650	6551/769355	103837809		2.1 (Crown land in which native title has been extinguished)
2651	1/778549	103853269		2.4 (Freehold)
			The extinguished part of lot 7002 in deposited plan 1059849 is the road bisecting lot 7002 in deposited plan 1059849 and any adjacent land necessary for or incidental to the construction, establishment or	

2653	7002/1059849	103752439	operation of the public works, as described in s. 251D of the Native Title Act 1993 (Cth). The native title area is the remainder of the land within the parcel's cadastral boundary.	Part 1.1 (Crown land)/ Part 2.1 (Crown land in which native title has been extinguished)
2654	7003/1059849	104659580	The extinguished part of lot 7003 in deposited plan 1059849 is the road bisecting lot 7003 in deposited plan 1059849 and any adjacent land necessary for or incidental to the construction, establishment or operation of the public works, as described in s. 251D of the Native Title Act 1993 (Cth). The native title area is the remainder of the land within the parcel's cadastral boundary.	Part 1.1 (Crown land)/ Part 2.1 (Crown land in which native title has been extinguished)
2655	933/762220	108126067		2.1 (Crown land in which native title has been extinguished)
2656	934/762221	108105245		2.1 (Crown land in which native title has been extinguished)
2657	1/1105631	155845439		2.1 (Crown land in which native title has been extinguished)
2658	1/1105633	155846284		2.1 (Crown land in which native title has been extinguished)
2659	1/1105634	155846909		2.1 (Crown land in which native title has been extinguished)
2660	1/1105635	155857340		2.1 (Crown land in which native title has been extinguished)
2663	7307/1180813	169420195		2.1 (Crown Land in which native title has been extinguished) / 2.5 (Land Subject to the Brewarrina Common Indigenous Land Use Agreement)
2664	7308/1180813	169420196		2.1 (Crown Land in which native title has been extinguished) / 2.5 (Land Subject to the Brewarrina Common Indigenous Land Use Agreement)
2666	3/722941	103234022		2.1 (Crown land in which native title has been extinguished)
2667	4/722941	103234024		2.1 (Crown Land in which native title has been extinguished) / 2.5 (Land Subject to the Brewarrina Common Indigenous Land Use Agreement)
2668	8/751876	103233799		2.1 (Crown land in which native title has been extinguished)
2669	20/751876	103233812		2.1 (Crown land in which native title has been extinguished)
2670	9/5/758457	103233988		2.1 (Crown Land in which native title has been extinguished) / 2.5 (Land Subject to the Brewarrina Common Indigenous Land Use Agreement)
2671	10/5/758457	103233989		2.4 (Freehold) / 2.5 (Land Subject to the Brewarrina Common Indigenous Land Use Agreement)
2672	6/4/758457	103234006		2.1 (Crown land in which native title has been extinguished)
2673	7/4/758457	103234007		2.1 (Crown land in which native title has been extinguished)
2674	8/4/758457	103234008		2.1 (Crown land in which native title has been extinguished)
2675	9/4/758457	103234009		2.1 (Crown land in which native title has been extinguished)
2676	10/4/758457	103234010		2.1 (Crown land in which native title has been extinguished)
2677	7/3/758457	103234013		2.1 (Crown land in which native title has been extinguished)
2678	6/3/758457	103234014		2.1 (Crown land in which native title has been extinguished)
2679	5/10/758457	103234021		2.1 (Crown land in which native title has been extinguished)
2680	6/10/758457	103234030		2.4 (Freehold)
2681	2/9/758457	103234031		2.1 (Crown Land in which native title has been extinguished) / 2.5 (Land Subject to the Brewarrina Common Indigenous Land Use Agreement)
2682	4/4/758457	103234071		2.4 (Freehold)
2683	3/4/758457	103234073		2.4 (Freehold)
2684	2/4/758457	103234074		2.4 (Freehold)
2685	1/4/758457	103234075		2.4 (Freehold)
2686	2/3/758457	103234078		2.4 (Freehold)
2687	5/4/758457	103234081		2.4 (Freehold)
2688	1/5/758457	103234089		2.4 (Freehold)
2689	1204/762630	103233889		2.1 (Crown land in which native title has been extinguished)
2690	1557/763536	103233798		2.1 (Crown land in which native title has been extinguished)
2691	1555/763536	103233865		2.1 (Crown land in which native title has been extinguished)
2692	1556/763536	103840811		2.1 (Crown land in which native title has been extinguished)
2693	2084/763944	108139142		2.1 (Crown land in which native title has been extinguished)
2694	2860/765021	103233814		2.1 (Crown land in which native title has been extinguished)
2695	2861/765022	103233800		2.1 (Crown land in which native title has been extinguished)
2696	2862/765023	103233815		2.1 (Crown land in which native title has been extinguished)
2697	2863/765024	108086273		2.1 (Crown land in which native title has been extinguished)
2699	2865/765026	103233838		2.1 (Crown land in which native title has been extinguished)
2700	3933/766406	108137863		2.1 (Crown land in which native title has been extinguished)
2701	4456/767441	103233864		2.1 (Crown land in which native title has been extinguished)
2702	6364/768998	103233796		2.1 (Crown land in which native title has been extinguished)

2703	5034/768998	103233797		2.1 (Crown land in which native title has been extinguished)
2704	6363/769256	108066066		2.1 (Crown land in which native title has been extinguished)
2705	5143/769417	108053445	The extinguished part of lot 5143 in deposited plan 769417 is the road bisecting lot 5143 in deposited plan 769417 and any adjacent land necessary for or incidental to the construction, establishment or operation of the public works, as described in s. 251D of the Native Title Act 1993 (Cth). The native title area is the remainder of the land within the parcel's cadastral boundary.	Part 1.1 (Crown land)/ Part 2.1 (Crown land in which native title has been extinguished)
2707	3/1021758	104338966		2.1 (Crown land in which native title has been extinguished)
2708	1/1021758	104338969		2.1 (Crown land in which native title has been extinguished)
2709	2/1021758	108098025		2.1 (Crown land in which native title has been extinguished)
2710	1/752973	103420186		2.1 (Crown land in which native title has been extinguished)
2711	5/752973	103420187		2.1 (Crown land in which native title has been extinguished)
2712	1666/763333	103420184		2.2 (Conservation Estate)
2713	4685/767849	108075050		2.1 (Crown land in which native title has been extinguished)
2714	6315/769203	103420185		2.2 (Conservation Estate)
2715	2/1230796	175945932		2.2 (Conservation Estate)
2718	894/762050	100164533		2.1 (Crown land in which native title has been extinguished)
2719	1850/763803	108116096		2.1 (Crown land in which native title has been extinguished)
2720	4105/766610	108118803		2.1 (Crown land in which native title has been extinguished)
2728	40/753455	108136121		2.1 (Crown land in which native title has been extinguished)
2729	47/753455	108136122		2.1 (Crown land in which native title has been extinguished)
2730		102673627		2.1 (Crown land in which native title has been extinguished)
2731		102673720		2.1 (Crown land in which native title has been extinguished)
2732	5046/43596	100177311		2.4 (Freehold)
2733	2/1230796	175945932		2.2 (Conservation Estate)
2734	3217/765422	108116767		2.1 (Crown land in which native title has been extinguished)
2735	3218/765423	108097167		2.1 (Crown land in which native title has been extinguished)
2736	3219/765424	104391380		2.1 (Crown land in which native title has been extinguished)
2737	3906/766379	100177315		2.1 (Crown land in which native title has been extinguished)
2738	4127/766379	103420164		2.1 (Crown land in which native title has been extinguished)
2739	4/754779	103211986		2.1 (Crown land in which native title has been extinguished)
2740	540/761544	108146386		2.1 (Crown land in which native title has been extinguished)
2741	2755/764868	108136371		2.1 (Crown land in which native title has been extinguished)
2742	2756/764869	108095266		2.1 (Crown land in which native title has been extinguished)
2746	13/753456	108054290		2.1 (Crown land in which native title has been extinguished)
2747	3735/766148	100206257		2.1 (Crown land in which native title has been extinguished)
2748	6068/768925	100165079		2.1 (Crown land in which native title has been extinguished)
2749	6069/768926	103788000		2.1 (Crown land in which native title has been extinguished)
2750	6071/768926	103788001		2.1 (Crown land in which native title has been extinguished)
2751	6070/768927	100164180		2.1 (Crown land in which native title has been extinguished)
2752	6158/768996	100164179		2.1 (Crown land in which native title has been extinguished)
2753	7300/1176769	167797680		2.1 (Crown land in which native title has been extinguished)
2754	7306/1178234	168079604		2.1 (Crown land in which native title has been extinguished)
2755	7305/1178234	168079605		2.1 (Crown land in which native title has been extinguished)
2756	7301/1178346	168072879		2.1 (Crown land in which native title has been extinguished)
2757	7306/1180203	168317445		2.1 (Crown land in which native title has been extinguished)
2758	1/750667	100164756		2.1 (Crown land in which native title has been extinguished)
2759	1/4/758888	103534961		2.1 (Crown land in which native title has been extinguished)
2760	1/5/758888	103534966		2.1 (Crown land in which native title has been extinguished)
2761	2/5/758888	103534967		2.1 (Crown land in which native title has been extinguished)
2762	17/5/758888	103534971		2.1 (Crown land in which native title has been extinguished)
2763	18/5/758888	103534973		2.1 (Crown land in which native title has been extinguished)
2764	1/7/758888	103534975		2.1 (Crown land in which native title has been extinguished)
2765	3/5/758888	103534985		2.1 (Crown land in which native title has been extinguished)
2766	16/5/758888	103534987		2.1 (Crown land in which native title has been extinguished)
2767	3/3/758888	103534990		2.1 (Crown land in which native title has been extinguished)
2768	4/3/758888	103534991		2.1 (Crown land in which native title has been extinguished)
2769	5/3/758888	103534992		2.1 (Crown land in which native title has been extinguished)
2770	6/3/758888	103534993		2.1 (Crown land in which native title has been extinguished)
2771	4/5/758888	103534994		2.1 (Crown land in which native title has been extinguished)
2772	7/3/758888	103534995		2.1 (Crown land in which native title has been extinguished)
2773	8/3/758888	103534996		2.1 (Crown land in which native title has been extinguished)
2774	9/3/758888	103534997		2.1 (Crown land in which native title has been extinguished)
2775	15/5/758888	103534998		2.1 (Crown land in which native title has been extinguished)
2776	10/3/758888	103534999		2.1 (Crown land in which native title has been extinguished)
2777	2/3/758888	103535003		2.1 (Crown land in which native title has been extinguished)
2778	5/5/758888	103535004		2.1 (Crown land in which native title has been extinguished)

2779	14/5/758888	103535005	2.1 (Crown land in which native title has been extinguished)
2780	11/3/758888	103535006	2.1 (Crown land in which native title has been extinguished)
2781	6/5/758888	103535007	2.1 (Crown land in which native title has been extinguished)
2782	13/5/758888	103535012	2.1 (Crown land in which native title has been extinguished)
2783	14/3/758888	103535014	2.1 (Crown land in which native title has been extinguished)
2784	15/3/758888	103535015	2.1 (Crown land in which native title has been extinguished)
2785	16/3/758888	103535016	2.1 (Crown land in which native title has been extinguished)
2786	17/3/758888	103535017	2.1 (Crown land in which native title has been extinguished)
2787	18/3/758888	103535018	2.1 (Crown land in which native title has been extinguished)
2788	19/3/758888	103535019	2.1 (Crown land in which native title has been extinguished)
2789	7/5/758888	103535020	2.1 (Crown land in which native title has been extinguished)
2790	20/3/758888	103535022	2.1 (Crown land in which native title has been extinguished)
2791	21/3/758888	103535023	2.1 (Crown land in which native title has been extinguished)
2792	12/5/758888	103535024	2.1 (Crown land in which native title has been extinguished)
2793	8/5/758888	103535027	2.1 (Crown land in which native title has been extinguished)
2794	9/5/758888	103535028	2.1 (Crown land in which native title has been extinguished)
2795	10/5/758888	103535029	2.1 (Crown land in which native title has been extinguished)
2796	11/5/758888	103535030	2.1 (Crown land in which native title has been extinguished)
2797	22/3/758888	103535031	2.1 (Crown land in which native title has been extinguished)
2798	19/1/758888	103535049	2.1 (Crown land in which native title has been extinguished)
2799	20/1/758888	103535051	2.1 (Crown land in which native title has been extinguished)
2800	1/2/758888	103535053	2.1 (Crown land in which native title has been extinguished)
2801	2/2/758888	103535054	2.1 (Crown land in which native title has been extinguished)
2802	19/2/758888	103535058	2.1 (Crown land in which native title has been extinguished)
2803	20/2/758888	103535059	2.1 (Crown land in which native title has been extinguished)
2804	1/6/758888	103535061	2.1 (Crown land in which native title has been extinguished)
2805	1/8/758888	103535065	2.1 (Crown land in which native title has been extinguished)
2806	18/1/758888	103535068	2.1 (Crown land in which native title has been extinguished)
2807	3/2/758888	103535070	2.1 (Crown land in which native title has been extinguished)
2808	18/2/758888	103535071	2.1 (Crown land in which native title has been extinguished)
2809	17/1/758888	103535074	2.1 (Crown land in which native title has been extinguished)
2810	4/2/758888	103535075	2.1 (Crown land in which native title has been extinguished)
2811	17/2/758888	103535076	2.1 (Crown land in which native title has been extinguished)
2812	5/1/758888	103535077	2.1 (Crown land in which native title has been extinguished)
2813	16/1/758888	103535078	2.1 (Crown land in which native title has been extinguished)
2814	5/2/758888	103535079	2.1 (Crown land in which native title has been extinguished)
2815	16/2/758888	103535080	2.1 (Crown land in which native title has been extinguished)
2816	6/1/758888	103535081	2.1 (Crown land in which native title has been extinguished)
2817	15/1/758888	103535082	2.1 (Crown land in which native title has been extinguished)
2818	6/2/758888	103535085	2.1 (Crown land in which native title has been extinguished)
2819	15/2/758888	103535086	2.1 (Crown land in which native title has been extinguished)
2820	14/1/758888	103535089	2.1 (Crown land in which native title has been extinguished)
2821	7/2/758888	103535090	2.1 (Crown land in which native title has been extinguished)
2822	14/2/758888	103535091	2.1 (Crown land in which native title has been extinguished)
2823	13/1/758888	103535093	2.1 (Crown land in which native title has been extinguished)
2824	8/2/758888	103535094	2.1 (Crown land in which native title has been extinguished)
2825	13/2/758888	103535095	2.1 (Crown land in which native title has been extinguished)
2826	9/1/758888	103535096	2.1 (Crown land in which native title has been extinguished)
2827	10/1/758888	103535097	2.1 (Crown land in which native title has been extinguished)
2828	11/1/758888	103535098	2.1 (Crown land in which native title has been extinguished)
2829	12/1/758888	103535099	2.1 (Crown land in which native title has been extinguished)
2830	9/2/758888	103535100	2.1 (Crown land in which native title has been extinguished)
2831	10/2/758888	103535101	2.1 (Crown land in which native title has been extinguished)
2832	11/2/758888	103535102	2.1 (Crown land in which native title has been extinguished)
2833	12/2/758888	103535103	2.1 (Crown land in which native title has been extinguished)
2834	2/6/758888	103535104	2.1 (Crown land in which native title has been extinguished)
2835	5/11/758888	103535130	2.1 (Crown land in which native title has been extinguished)
2838	2602/764630	108065703	2.1 (Crown land in which native title has been extinguished)
2839	2881/765041	103534953	2.1 (Crown land in which native title has been extinguished)
2840	1/819880	103535037	2.4 (Freehold)
2841	2563/764587	100206426	2.1 (Crown land in which native title has been extinguished)
2849	3/1192504	170735220	2.4 (Freehold)
2851	7012/1020541	100137419	2.1 (Crown land in which native title has been extinguished)
2852	7013/1024459	102342200	2.1 (Crown land in which native title has been extinguished)
2853	7015/1024461	104220338	2.1 (Crown land in which native title has been extinguished)
2854	7007/1026039	104351879	2.1 (Crown land in which native title has been extinguished)
2857	7019/1059089	102673734	2.1 (Crown land in which native title has been extinguished)
2859	7008/1059091	104659495	2.1 (Crown land in which native title has been extinguished)
			The extinguished part of lot 7001 in deposited plan 1020719 is that part of lot 7001 in deposited plan 1020719 formerly within Portions 2, 4, 5 and 6 of the Parish of Grahweed and which is shown in red hatching on the map for ID Area 2875. The native title part of lot 7001 in deposited plan 1020719 is shown in green hatching on

			the map for ID Area 2875.	
2875	7001/1020719	104541760		Part 1.1 (Crown land)/ Part 2.1 (Crown land in which native title has been extinguished)
2877	2/1152190	165187257		2.1 (Crown land in which native title has been extinguished)
2878	27/751320	102667007		2.1 (Crown land in which native title has been extinguished)
2879	1/751320	108041978	The extinguished part of lot 1 in deposited plan 751320 is that part of lot 1 in deposited plan 751320 formerly within Portions 2, 4, 5 and 6 of the Parish of Grahweed and which is shown in red hatching on the map for ID Area 2879. The native title part of lot 1 in deposited plan 751320 is shown in green hatching on the map for ID Area 2879.'	Part 1.1 (Crown land)/ Part 2.1 (Crown land in which native title has been extinguished)
2880	2/751320	108041988		2.4 (Freehold)
2881	3/751320	108041992		2.4 (Freehold)
2882	5455/768364	103233841		2.1 (Crown land in which native title has been extinguished)
2883	5456/768365	100165129		2.1 (Crown land in which native title has been extinguished)
2894	4/751581	103234403		2.1 (Crown land in which native title has been extinguished)
2895	2145/764112	103234388		2.1 (Crown land in which native title has been extinguished)
2896	2146/764113	103234387		2.1 (Crown land in which native title has been extinguished)
2897	4919/769185	108075085		2.1 (Crown land in which native title has been extinguished)
2898	600/761590	103214136		2.1 (Crown land in which native title has been extinguished)
2899	601/761591	100163996		2.1 (Crown land in which native title has been extinguished)
2904	669/761711	103233809		2.1 (Crown land in which native title has been extinguished)
2905	2051/763974	108042388		2.1 (Crown land in which native title has been extinguished)
2906	5430/768341	108063135		2.1 (Crown land in which native title has been extinguished)
2907	5863/768341	108063136		2.1 (Crown land in which native title has been extinguished)
2908	4343/768387	100165143		2.1 (Crown land in which native title has been extinguished)
2909	5477/768387	108095314		2.1 (Crown land in which native title has been extinguished)
2910	6909/1000005	104140101		2.1 (Crown land in which native title has been extinguished)
2911	1041/762314	108107800		2.1 (Crown land in which native title has been extinguished)
2913	1343/762956	108098292		2.1 (Crown land in which native title has been extinguished)
2914	6419/762959	103227828		2.1 (Crown land in which native title has been extinguished)
2915	610/761596	108074521		2.1 (Crown land in which native title has been extinguished)
2928	7002/96317	103684487		2.1 (Crown land in which native title has been extinguished)
2929	1/757337	103234318		2.4 (Freehold)
2930	679/761725	103234315		2.1 (Crown land in which native title has been extinguished)
2931	3462/765751	100206062		2.1 (Crown land in which native title has been extinguished)
2932	3766/766179	103234314		2.1 (Crown land in which native title has been extinguished)
2933	6184/769034	103234317		2.1 (Crown land in which native title has been extinguished)
2934	1240/762847	108117971		2.1 (Crown land in which native title has been extinguished)
2935	6183/769033	104387146		2.1 (Crown land in which native title has been extinguished)
2936	5467/768377	108116129		2.1 (Crown land in which native title has been extinguished)
2937	5475/768385	103233848		2.1 (Crown land in which native title has been extinguished)
2938	4889/39850	108125996		2.1 (Crown land in which native title has been extinguished)
2939	4890/39850	108125997		2.1 (Crown land in which native title has been extinguished)
2940	161/760767	103220904		2.1 (Crown land in which native title has been extinguished)
2941	5423/768334	108136388		2.1 (Crown land in which native title has been extinguished)
2942	7001/1032455	103524055		2.1 (Crown land in which native title has been extinguished)
2943	32/728775	100182441		2.1 (Crown land in which native title has been extinguished)
2944	33/728775	103530032		2.1 (Crown land in which native title has been extinguished)
2945	31/728775	108147241		2.1 (Crown land in which native title has been extinguished)
2948	9/754218	108096051		2.4 (Freehold)
2949	2/754684	103316696		2.1 (Crown land in which native title has been extinguished)
2950	4/754684	103316703		2.1 (Crown land in which native title has been extinguished)
2951	5/754684	103536183		2.1 (Crown land in which native title has been extinguished)
2952	2403/764366	103316680		2.1 (Crown land in which native title has been extinguished)
2953	2404/764367	103316699		2.1 (Crown land in which native title has been extinguished)
2954	2678/764745	103316694		2.1 (Crown land in which native title has been extinguished)
2955	4279/766967	103316691		2.1 (Crown land in which native title has been extinguished)
2956	6303/769159	108077166		2.1 (Crown land in which native title has been extinguished)
2957	6304/769160	103316700		2.1 (Crown land in which native title has been extinguished)
2958	6384/769267	108136725		2.1 (Crown land in which native title has been extinguished)
2959	6538/769346	103316695		2.1 (Crown land in which native title has been extinguished)
2960	3516/1189746	169923749		2.4 (Freehold)
2961	1043/762265	108085797		2.1 (Crown land in which native title has been extinguished)
2962		103889738		2.1 (Crown land in which native title has been extinguished)
2963	4936/43280	103534865		2.1 (Crown land in which native title has been extinguished)
2964	4937/43567	108097972		2.1 (Crown land in which native title has been extinguished)
2965	33/754685	103534866		2.1 (Crown land in which native title has been extinguished)
2966	32/754685	103534904		2.1 (Crown land in which native title has been extinguished)
2967	3/1108701	156473326		2.1 (Crown land in which native title has been extinguished)
2968	249/760964	102673151		2.1 (Crown land in which native title has been extinguished)
2969	250/760965	108139000		2.1 (Crown land in which native title has been extinguished)

2970	251/760966	108094990	2.1 (Crown land in which native title has been extinguished)
2971	252/760967	108053093	2.1 (Crown land in which native title has been extinguished)
2973	22/1185931	169444164	2.4 (Freehold)
2976	2761/764896	108045355	2.1 (Crown land in which native title has been extinguished)
2978	5211/720998	108126992	2.1 (Crown land in which native title has been extinguished)
2979	2369/764332	108147275	2.1 (Crown land in which native title has been extinguished)
2980	2370/764333	103534891	2.1 (Crown land in which native title has been extinguished)
2981	2371/764334	103534922	2.1 (Crown land in which native title has been extinguished)
2982	4293/764334	103534939	2.1 (Crown land in which native title has been extinguished)
2983	2372/764335	108128910	2.1 (Crown land in which native title has been extinguished)
2984	5973/762558	108043279	2.1 (Crown land in which native title has been extinguished)
2985	5972/768849	108085796	2.1 (Crown land in which native title has been extinguished)
2993	6/751321	104343747	2.4 (Freehold)
2995	657/760180	103840847	2.1 (Crown land in which native title has been extinguished)
2996	5424/768335	108095312	2.1 (Crown land in which native title has been extinguished)
2997	5437/768348	108056037	2.1 (Crown land in which native title has been extinguished)
3006	7304/1178460	168134435	2.1 (Crown land in which native title has been extinguished)
3011	51/754780	104619712	2.1 (Crown land in which native title has been extinguished)
3014	1/754780	104619991	2.1 (Crown land in which native title has been extinguished)
3121	887/762087	108119058	2.1 (Crown land in which native title has been extinguished)
3122	1721/763505	104619641	2.1 (Crown land in which native title has been extinguished)
3123	1/763828	167095513	The extinguished part of lot 1 in deposited plan 763828 is the part of lot 1 in deposited plan 763828 covered by the structural encroachments shown in red hatching on the indicative map for ID Area 3123. The native title area is that part of lot 1 in deposited plan 763828 shown in green hatching on the indicative map for ID Area 3123. Part 1.1 (Crown land)/ Part 2.1 (Crown land in which native title has been extinguished)
3124	2/763828	167095514	The extinguished part of lot 2 in deposited plan 763828 is that part of lot 2 in deposited plan 763828 formerly subject to SL84.3 and which is shown in red hatching on the map for ID Area 3124. The native title part of lot 2 in deposited plan 763828 is shown in green hatching on the map for ID Area 3124. Part 1.1 (Crown land)/ Part 2.1 (Crown land in which native title has been extinguished)
3125	6512/769329	104620812	2.1 (Crown land in which native title has been extinguished)
3126	6513/769330	108065176	2.1 (Crown land in which native title has been extinguished)
3127	6530/769344	104762761	2.1 (Crown land in which native title has been extinguished)
3128	6544/769348	103224255	2.1 (Crown land in which native title has been extinguished)
3129	3127/765332	103223696	2.1 (Crown land in which native title has been extinguished)
3130	3128/765333	103223681	2.1 (Crown land in which native title has been extinguished)
3131	3129/765334	104620317	2.1 (Crown land in which native title has been extinguished)
3132	3911/766384	103223675	2.1 (Crown land in which native title has been extinguished)
3133	3719/766132	100206834	2.1 (Crown land in which native title has been extinguished)
3134	3720/766133	103234423	2.1 (Crown land in which native title has been extinguished)
3136	7001/1025068	104351440	2.1 (Crown land in which native title has been extinguished)
3153	7323/1160810	165256117	2.1 (Crown land in which native title has been extinguished)
3208		105444198	2.1 (Crown land in which native title has been extinguished)
3209		107179529	2.1 (Crown land in which native title has been extinguished)
3212	2/752883	103218982	2.1 (Crown land in which native title has been extinguished)
3213	4/752883	103219053	2.1 (Crown land in which native title has been extinguished)
3218	1/1035297	104555468	2.1 (Crown land in which native title has been extinguished)
3219	2/1035297	108139254	2.1 (Crown land in which native title has been extinguished)
3220	2/751882	108074562	2.1 (Crown land in which native title has been extinguished)
3221	5444/768355	108107758	2.1 (Crown land in which native title has been extinguished)
3222	5445/768356	108118711	2.1 (Crown land in which native title has been extinguished)
3223	5451/768361	108146397	2.1 (Crown land in which native title has been extinguished)
3227	409/761199	103211140	2.1 (Crown land in which native title has been extinguished)
3228	411/761200	103211118	2.1 (Crown land in which native title has been extinguished)
3229	5928/768816	103211139	2.1 (Crown land in which native title has been extinguished)
3230	5930/768818	103211135	2.1 (Crown land in which native title has been extinguished)
3231	5941/768826	103211105	2.1 (Crown land in which native title has been extinguished)
3232	23/820773	108119047	2.1 (Crown land in which native title has been extinguished)
3234	2/752884	104328466	2.1 (Crown land in which native title has been extinguished)
3235	2747/764858	100164169	2.1 (Crown land in which native title has been extinguished)
3236	3007/765206	103219653	2.1 (Crown land in which native title has been extinguished)
3237	3008/765207	103219648	2.1 (Crown land in which native title has been extinguished)
3238	4558/767694	100206366	2.1 (Crown land in which native title has been extinguished)
3239	4585/767749	108147627	2.1 (Crown land in which native title has been extinguished)
3241	3/752885	108146364	2.1 (Crown land in which native title has been extinguished)
3242	4339/767174	108075777	2.1 (Crown land in which native title has been extinguished)

3246	423/761216	103223601	2.1 (Crown land in which native title has been extinguished)
3247	420/761250	108087886	2.1 (Crown land in which native title has been extinguished)
3248	419/761251	108096734	2.1 (Crown land in which native title has been extinguished)
3249	443/761252	108107750	2.1 (Crown land in which native title has been extinguished)
3250	548/761455	103223600	2.1 (Crown land in which native title has been extinguished)
3251	4633/767797	108095284	2.1 (Crown land in which native title has been extinguished)
3252	2/751884	103234451	2.1 (Crown land in which native title has been extinguished)
3253	578/761641	100206835	2.1 (Crown land in which native title has been extinguished)
3254	6064/768921	100165081	2.1 (Crown land in which native title has been extinguished)
3255	6076/768926	104323983	2.1 (Crown land in which native title has been extinguished)
3256	6350/769244	108126740	2.1 (Crown land in which native title has been extinguished)
3257	6353/769246	108126741	2.1 (Crown land in which native title has been extinguished)
3258	3647/766029	100206687	2.1 (Crown land in which native title has been extinguished)
3259	3649/766031	100206684	2.1 (Crown land in which native title has been extinguished)
3260	4467/767514	108137896	2.1 (Crown land in which native title has been extinguished)
3261	4465/767512	108096726	2.1 (Crown land in which native title has been extinguished)
3262	4466/767513	100206683	2.1 (Crown land in which native title has been extinguished)
3263	1/1138998	166360490	2.4 (Freehold)
3267	31/753463	102671037	2.1 (Crown land in which native title has been extinguished)
3269	10/753463	104209954	2.4 (Freehold)
3270	18/753463	108053077	2.4 (Freehold)
3272	5458/768366	104001748	2.1 (Crown land in which native title has been extinguished)
3273	7015/1125037	160245833	The extinguished part of lot 7015 in deposited plan 1125037 is that part of lot 7015 in deposited plan 1125037 subject to the cemetery and roads and which is shown in red hatching on the map for ID Area 3273. The native title part of lot 7015 in deposited plan 1125037 is shown in green hatching on the map for ID Area 3273. Part 1.1 (Crown land)/ Part 2.1 (Crown land in which native title has been extinguished)
3276	7310/1179752	168269694	The extinguished part of lot 7310 in deposited plan 1179752 is that part of lot 7310 in deposited plan 1179752 subject to the cemetery and which is shown in red hatching on the map for ID Area 3276. The native title part of lot 7310 in deposited plan 1179752 is shown in green hatching on the map for ID Area 3276. Part 1.1 (Crown land)/ Part 2.1 (Crown land in which native title has been extinguished)
3284	49/720108	103316617	2.1 (Crown land in which native title has been extinguished)
3286	45/720108	103316619	The extinguished part of lot 45 in deposited plan 720108 is the part of lot 45 in deposited plan 720108 covered by the structural encroachments shown in red hatching on the indicative map for ID Area 3286. The native title area is that part of lot 45 in deposited plan 720108 shown in green hatching on the indicative map for ID Area 3286. Part 1.1 (Crown land)/ Part 2.1 (Crown land in which native title has been extinguished)
3288	43/720108	103316621	2.1 (Crown land in which native title has been extinguished)
3289	48/720108	103316622	The extinguished part of lot 48 in deposited plan 720108 is the part of lot 48 in deposited plan 720108 covered by the structural encroachments shown in red hatching on the indicative map for ID Area 3289. The native title area is that part of lot 48 in deposited plan 720108 shown in green hatching on the indicative map for ID Area 3289. Part 1.1 (Crown land)/ Part 2.1 (Crown land in which native title has been extinguished)
3291	6/720116	103316475	2.1 (Crown land in which native title has been extinguished)
3292	6/720117	103316417	2.1 (Crown land in which native title has been extinguished)
3297	5/6/758537	103316353	2.1 (Crown land in which native title has been extinguished)
3298	10/8/758537	103316437	2.1 (Crown land in which native title has been extinguished)
3300	1/9/758537	103316474	2.1 (Crown land in which native title has been extinguished)
3302	8/19/758537	103316592	2.1 (Crown land in which native title has been extinguished)
3304	6/15/758537	103850036	2.1 (Crown land in which native title has been extinguished)
3305	5/15/758537	168311586	2.1 (Crown land in which native title has been extinguished)
3306	4/15/758537	168311587	2.1 (Crown land in which native title has been extinguished)
3309	2137/764250	103316298	2.1 (Crown land in which native title has been extinguished)
3310	2484/764447	103851691	2.1 (Crown land in which native title has been extinguished)
3311	3416/765705	103851699	2.1 (Crown land in which native title has been extinguished)
3312	2140/765875	103851703	2.1 (Crown land in which native title has been extinguished)
3313	4153/766658	103851692	2.1 (Crown land in which native title has been extinguished)

3314	4156/766662	103851690		2.1 (Crown land in which native title has been extinguished)
			The extinguished part of lot 4203 in deposited plan 766770 is that part of lot 4203 in deposited plan 766770 subject to the airstrip and telecommunication towers which is shown in red hatching on the indicative map for ID Area 3315. The native title part of lot 4203 in deposited plan 766770 is shown in green hatching on the indicative map for ID Area 3315.	Part 1.1 (Crown land)/ Part 2.1 (Crown land in which native title has been extinguished)
3315	4203/766770	103851696		
3316	2712/766770	103851698		2.1 (Crown land in which native title has been extinguished)
3326	4/822015	103316385		2.1 (Crown land in which native title has been extinguished)
3329	1/92445	103823849		2.1 (Crown land in which native title has been extinguished)
3331	3427/765716	100164402		2.1 (Crown land in which native title has been extinguished)
3332	6002/768867	102406247		2.1 (Crown land in which native title has been extinguished)
3334	36/705280	103226063		2.1 (Crown land in which native title has been extinguished)
3335	34/705280	108074516		2.1 (Crown land in which native title has been extinguished)
3336	35/705280	108074517		2.1 (Crown land in which native title has been extinguished)
3337	1/719554	108063115		2.1 (Crown land in which native title has been extinguished)
3338	851/761949	103314549		2.1 (Crown land in which native title has been extinguished)
3340	4946/41048	108045038		2.1 (Crown land in which native title has been extinguished)
3341	4947/41049	108136918		2.1 (Crown land in which native title has been extinguished)
3342	4948/41050	108077180		2.1 (Crown land in which native title has been extinguished)
3343	4949/41051	108053958		2.1 (Crown land in which native title has been extinguished)
3344	4950/41052	108085472		2.1 (Crown land in which native title has been extinguished)
3345	5043/44266	108148951		2.1 (Crown land in which native title has been extinguished)
3346	3750/766163	104390450		2.1 (Crown land in which native title has been extinguished)
3347	919/761997	100207572		2.1 (Crown land in which native title has been extinguished)
3348	3/750797	108146357		2.1 (Crown land in which native title has been extinguished)
3349	6/750797	108146358		2.1 (Crown land in which native title has been extinguished)
3350	5942/768827	108097817		2.1 (Crown land in which native title has been extinguished)
3351	1/1105750	156542457		2.1 (Crown land in which native title has been extinguished)
3352	2/1105750	156542458		2.1 (Crown land in which native title has been extinguished)
			The extinguished part of lot 11 in deposited plan 755660 is that part of lot 11 in deposited plan 755660 covered by the dam, water pumping facility and pipeline which is shown in red hatching on the indicative map for ID Area 3364. The native title part of lot 11 in deposited plan 755660 is shown in green hatching on the indicative map for ID Area 3364.	Part 1.1 (Crown land)/ Part 2.1 (Crown land in which native title has been extinguished)
3364	11/755660	103214172		
3366	1695/763409	100164000		2.1 (Crown land in which native title has been extinguished)
3367	4173/766739	108139145		2.1 (Crown land in which native title has been extinguished)
3368	4277/766965	103851892		2.1 (Crown land in which native title has been extinguished)
3369	6336/769222	108077519		2.1 (Crown land in which native title has been extinguished)
3370	1/864330	100201616		2.4 (Freehold)
3371	22/870022	158997614		2.4 (Freehold)
3379	5472/768382	100165134		2.1 (Crown land in which native title has been extinguished)
3380	6050/768907	108118712		2.1 (Crown land in which native title has been extinguished)
3383	24/722850	104328468		2.1 (Crown land in which native title has been extinguished)
3384	21/752886	100137507		2.1 (Crown land in which native title has been extinguished)
3385	7/752886	102673899		2.1 (Crown land in which native title has been extinguished)
3386	9/752886	103219297		2.1 (Crown land in which native title has been extinguished)
3387	11/752886	103219306		2.1 (Crown land in which native title has been extinguished)
3388	4320/767154	108097402		2.1 (Crown land in which native title has been extinguished)
3389	544/761548	108077266		2.1 (Crown land in which native title has been extinguished)
3390	1248/762825	100207586		2.1 (Crown land in which native title has been extinguished)
3392	2098/763971	103863656		2.1 (Crown land in which native title has been extinguished)
3393	3733/766146	100206270		2.1 (Crown land in which native title has been extinguished)
3394	3734/766147	100206271		2.1 (Crown land in which native title has been extinguished)
3396	4197/766764	103216537		2.1 (Crown land in which native title has been extinguished)
3397	5990/768857	100210027		2.1 (Crown land in which native title has been extinguished)
3398	6000/768865	100164177		2.1 (Crown land in which native title has been extinguished)
3399	6799/823905	100199282		2.1 (Crown land in which native title has been extinguished)
3400	2898/765058	108043277		2.1 (Crown land in which native title has been extinguished)
3401	2/1183140	168900703		2.1 (Crown land in which native title has been extinguished)
3402	1/1183140	168900704		2.1 (Crown land in which native title has been extinguished)
3403	6553/769357	108127426		2.1 (Crown land in which native title has been extinguished)
3404	1198/762839	108076013		2.1 (Crown land in which native title has been extinguished)
3405	1143/762446	103214114		2.1 (Crown land in which native title has been extinguished)
3406	1154/762518	103214133		2.1 (Crown land in which native title has been extinguished)
3407	1153/762519	103214135		2.1 (Crown land in which native title has been extinguished)

3408	1159/762536	103214128	2.1 (Crown land in which native title has been extinguished)
3409	1314/762917	100164138	2.1 (Crown land in which native title has been extinguished)
3410	1427/763130	103214137	2.1 (Crown land in which native title has been extinguished)
3418	2/754221	100182757	2.1 (Crown land in which native title has been extinguished)
3423	5/754692	103316637	2.1 (Crown land in which native title has been extinguished)
3424	15/754692	103316642	2.1 (Crown land in which native title has been extinguished)
3425	4568/768560	108116530	2.1 (Crown land in which native title has been extinguished)
3426	1847/763720	100164766	2.1 (Crown land in which native title has been extinguished)
3427	1848/763721	108087482	2.1 (Crown land in which native title has been extinguished)
3428	1849/763722	108136413	2.1 (Crown land in which native title has been extinguished)
3429	6471/766507	103818915	2.1 (Crown land in which native title has been extinguished)
3430	4034/766507	108127660	2.1 (Crown land in which native title has been extinguished)
3431	1845/763718	103227790	2.1 (Crown land in which native title has been extinguished)
3432	3308/765564	103227781	2.1 (Crown land in which native title has been extinguished)
3433	3310/765566	103227777	2.1 (Crown land in which native title has been extinguished)
3435	3/722864	100164189	2.4 (Freehold)
3436	5/722864	103219712	2.1 (Crown land in which native title has been extinguished)
3437	888/762061	108147830	2.1 (Crown land in which native title has been extinguished)
3438	3684/766066	103223630	2.1 (Crown land in which native title has been extinguished)
3439	11/1169303	166655719	2.1 (Crown land in which native title has been extinguished)
3440	1873/763755	100165016	2.1 (Crown land in which native title has been extinguished)
3443	1747/763817	103223605	2.1 (Crown land in which native title has been extinguished)
3444	3627/765979	108086324	2.1 (Crown land in which native title has been extinguished)
3445	5045/43596	108095677	2.1 (Crown land in which native title has been extinguished)
3446	4650/767814	104391373	2.1 (Crown land in which native title has been extinguished)
3447	4683/767847	108126707	2.1 (Crown land in which native title has been extinguished)
3448	4589/767753	103316744	2.1 (Crown land in which native title has been extinguished)
3449	636/761581	103219646	2.1 (Crown land in which native title has been extinguished)
3450	3721/766134	100206836	2.1 (Crown land in which native title has been extinguished)
3451	890/762063	100207534	2.1 (Crown land in which native title has been extinguished)
3452	2551/764575	100206475	2.1 (Crown land in which native title has been extinguished)
3453	3732/766145	100170784	2.1 (Crown land in which native title has been extinguished)
3454	7001/1020824	102658811	2.1 (Crown land in which native title has been extinguished)
3455	73/755295	102658827	2.1 (Crown land in which native title has been extinguished)
3456	4711/767876	104716340	2.1 (Crown land in which native title has been extinguished)
3457	1/1000223	104077637	2.4 (Freehold)
3477	7/1180039	168399709	2.1 (Crown land in which native title has been extinguished)
3478	6833/46709	108127516	2.1 (Crown land in which native title has been extinguished)
3479	6836/46709	108127518	2.1 (Crown land in which native title has been extinguished)
3480	9/752888	103218828	2.1 (Crown land in which native title has been extinguished)
3481	2/755673	104077657	2.1 (Crown land in which native title has been extinguished)
3491	1/2/758417	103783198	2.4 (Freehold)
3492	9/1/758417	103783215	2.4 (Freehold)
3501	1749/764032	108054821	2.1 (Crown land in which native title has been extinguished)
3502	3009/765208	103219656	2.1 (Crown land in which native title has been extinguished)
3503	3010/765209	103219664	2.1 (Crown land in which native title has been extinguished)
3504	3011/765210	103219661	2.1 (Crown land in which native title has been extinguished)
3505	3012/765211	103219675	2.1 (Crown land in which native title has been extinguished)
3506	3013/765212	100164274	2.1 (Crown land in which native title has been extinguished)
3507	3449/765738	103219660	2.1 (Crown land in which native title has been extinguished)
3509	4075/766550	103219651	2.1 (Crown land in which native title has been extinguished)
3512	4567/762318	108138561	2.1 (Crown land in which native title has been extinguished)
3513	4566/762319	108146711	2.1 (Crown land in which native title has been extinguished)
3515	1403/763088	108087841	2.1 (Crown land in which native title has been extinguished)
3516	1404/763089	108126758	2.1 (Crown land in which native title has been extinguished)
3517	3918/766391	104444363	2.1 (Crown land in which native title has been extinguished)
3518	3919/766392	104444360	2.1 (Crown land in which native title has been extinguished)
3519	5181/769187	108147771	2.1 (Crown land in which native title has been extinguished)
3521	2931/765091	103851458	2.1 (Crown land in which native title has been extinguished)
3522	4768/767983	103219695	2.1 (Crown land in which native title has been extinguished)
3523	6800/823905	103851457	2.1 (Crown land in which native title has been extinguished)
3524	4210/766777	100206470	2.1 (Crown land in which native title has been extinguished)
3525	4211/766778	100206472	2.1 (Crown land in which native title has been extinguished)
3526	6065/768922	100165085	2.1 (Crown land in which native title has been extinguished)
3527	5413/768324	108136372	2.1 (Crown land in which native title has been extinguished)
3528	5418/768329	108042325	2.1 (Crown land in which native title has been extinguished)
3529	2/755664	103211080	2.1 (Crown land in which native title has been extinguished)
3530	3032/765230	108139163	2.1 (Crown land in which native title has been extinguished)
3531	7002/1024326	104537323	2.1 (Crown land in which native title has been extinguished)
3532	7004/1024328	103765832	2.1 (Crown land in which native title has been extinguished)
3533	7001/1026196	103216919	2.1 (Crown land in which native title has been extinguished)
3534	3/751327	103765831	2.1 (Crown land in which native title has been extinguished)
3535	4/1179821	168384807	2.1 (Crown land in which native title has been extinguished)
3536	1/755665	108146359	2.1 (Crown land in which native title has been extinguished)
3537	684/761738	108074488	2.1 (Crown land in which native title has been extinguished)

3541	6187/769037	103234342	2.1 (Crown land in which native title has been extinguished)
3542	5465/768375	103234175	2.1 (Crown land in which native title has been extinguished)
3543	5478/768388	100165137	2.1 (Crown land in which native title has been extinguished)
3544	876/762447	100205063	2.1 (Crown land in which native title has been extinguished)
3545	1160/762537	103214118	2.1 (Crown land in which native title has been extinguished)
3547	1428/763133	103214110	2.1 (Crown land in which native title has been extinguished)
3548	5415/768326	100195141	2.1 (Crown land in which native title has been extinguished)
3552	7011/1020149	104311662	2.1 (Crown land in which native title has been extinguished)
3553	7010/1020149	104311665	2.1 (Crown land in which native title has been extinguished)
3560	29/727147	102656513	2.1 (Crown land in which native title has been extinguished)
3561	33/727147	102656527	2.1 (Crown land in which native title has been extinguished)
3562	32/727147	102656632	2.1 (Crown land in which native title has been extinguished)
3565	2/751587	108084745	2.1 (Crown land in which native title has been extinguished)
3566	3/751587	108084746	2.1 (Crown land in which native title has been extinguished)
3567	2628/764656	108042385	2.1 (Crown land in which native title has been extinguished)
3568	2664/764710	108056440	2.1 (Crown land in which native title has been extinguished)
3569	5428/768339	108146395	2.1 (Crown land in which native title has been extinguished)
3570	5443/768354	103950993	2.1 (Crown land in which native title has been extinguished)
3575	3/751898	103234226	2.4 (Freehold)
3576	5/751898	103234262	2.1 (Crown land in which native title has been extinguished)
3577	6/751898	103234266	2.1 (Crown land in which native title has been extinguished)
3578	4334/767169	108095315	2.1 (Crown land in which native title has been extinguished)
3579	6774/823889	108054710	2.1 (Crown land in which native title has been extinguished)
3580	6060/768917	108108115	2.1 (Crown land in which native title has been extinguished)
3581	4804/768072	103787949	2.1 (Crown land in which native title has been extinguished)
3582	6591/768684	103233091	2.1 (Crown land in which native title has been extinguished)
3583	6061/768918	100206538	2.1 (Crown land in which native title has been extinguished)
3584	6099/768955	103233098	2.1 (Crown land in which native title has been extinguished)
3585	6623/769410	108042384	2.1 (Crown land in which native title has been extinguished)
3587	2/785671	108065215	2.1 (Crown land in which native title has been extinguished)
3589	4587/767751	104379942	2.1 (Crown land in which native title has been extinguished)
3590	4588/767752	108136726	2.1 (Crown land in which native title has been extinguished)
3591	4572/767706	100207587	2.1 (Crown land in which native title has been extinguished)
3592	24/46511	103226038	2.1 (Crown land in which native title has been extinguished)
3593	23/46511	103226044	2.1 (Crown land in which native title has been extinguished)
3594	26/46512	103226055	2.1 (Crown land in which native title has been extinguished)
3595	11/752101	103225431	2.1 (Crown land in which native title has been extinguished)
3596	474/761331	103316626	2.1 (Crown land in which native title has been extinguished)
3597	4484/767531	103316640	2.1 (Crown land in which native title has been extinguished)
3602	1/753464	103531073	2.1 (Crown land in which native title has been extinguished)
3603	2/753464	103531082	2.1 (Crown land in which native title has been extinguished)
3604	3/753464	103531093	2.1 (Crown land in which native title has been extinguished)
3605	6/753464	103531116	2.1 (Crown land in which native title has been extinguished)
3606	4/753464	104531884	2.1 (Crown land in which native title has been extinguished)
3607	5/753464	104531885	2.1 (Crown land in which native title has been extinguished)
3608	22/753464	108060188	2.1 (Crown land in which native title has been extinguished)
3614	43/753465	103531063	2.1 (Crown land in which native title has been extinguished)
3615	44/753465	103531077	2.4 (Freehold)
3616	920/761998	100207573	2.1 (Crown land in which native title has been extinguished)
3617	2/1162500	165467597	2.4 (Freehold)
3621	21/753466	104040728	2.4 (Freehold)
3622	14/753466	108142964	2.4 (Freehold)
3623	17/753466	108142965	2.4 (Freehold)
3625	2/914590	167098153	2.4 (Freehold)
3626	1379/763070	100206466	2.1 (Crown land in which native title has been extinguished)
3631	4044/766517	108077481	2.1 (Crown land in which native title has been extinguished)
3632	3102/765327	103226125	2.1 (Crown land in which native title has been extinguished)
3633	3103/765328	103226126	2.1 (Crown land in which native title has been extinguished)
3634	4803/768072	100207646	2.1 (Crown land in which native title has been extinguished)
3635	5457/768373	100165077	2.1 (Crown land in which native title has been extinguished)
3636	5469/768379	100165157	2.1 (Crown land in which native title has been extinguished)
3637	6059/768916	103233088	2.1 (Crown land in which native title has been extinguished)
3638	2600/764628	108056032	2.1 (Crown land in which native title has been extinguished)
3639	1/751903	103234156	2.1 (Crown land in which native title has been extinguished)
3640	3298/765554	103230769	2.1 (Crown land in which native title has been extinguished)
3641	5479/768389	100165020	2.1 (Crown land in which native title has been extinguished)
3647	1301/763023	108106724	2.1 (Crown land in which native title has been extinguished)
3648	951/768017	103534933	2.1 (Crown land in which native title has been extinguished)
3649	6012/762828	103316748	2.1 (Crown land in which native title has been extinguished)
3651	7/46707	103863360	2.1 (Crown land in which native title has been extinguished)
		The extinguished part of lot 311 in deposited plan 763269 is that part of lot 311 in deposited plan 763269 not covered by Kidman Way and that part of public watering place 311 shown in red hatching on the map for ID Area	

			3652. The native title area is that part of lot 311 in deposited plan 763269 shown in green hatching on the map for ID Area 3652.	
3652	311/763269	100178289		Part 1.2 (Conservation Estate)/ Part 2.2 (Conservation Estate)
3653	467/761324	108064681		2.1 (Crown land in which native title has been extinguished)
3654	468/761325	108108220		2.1 (Crown land in which native title has been extinguished)
3655	473/761330	103316630		2.1 (Crown land in which native title has been extinguished)
3656	2/1164142	166077027		2.1 (Crown land in which native title has been extinguished)
3657	885/762088	100207530		2.1 (Crown land in which native title has been extinguished)
3658	4895/769169	100206268		2.1 (Crown land in which native title has been extinguished)
3660	3718/766131	100207647		2.1 (Crown land in which native title has been extinguished)
3661	5996/768861	108066062		2.1 (Crown land in which native title has been extinguished)
3662	5997/768862	104670818		2.1 (Crown land in which native title has been extinguished)
3663	5998/768863	103216549		2.1 (Crown land in which native title has been extinguished)
3664	6299/769155	104325242		2.1 (Crown land in which native title has been extinguished)
3665	6310/769166	103216536		2.1 (Crown land in which native title has been extinguished)
3666	6907/1000005	104140103		2.1 (Crown land in which native title has been extinguished)
3667	6908/1000005	104578792		2.1 (Crown land in which native title has been extinguished)
3670	3117/765466	100164681		2.1 (Crown land in which native title has been extinguished)
3671	3118/765467	103226133		2.1 (Crown land in which native title has been extinguished)
3672	3123/765472	108128841		2.1 (Crown land in which native title has been extinguished)
3673	3124/765473	108095291		2.1 (Crown land in which native title has been extinguished)
3674	3648/766030	108146380		2.1 (Crown land in which native title has been extinguished)
3675	4365/767202	104140106		2.1 (Crown land in which native title has been extinguished)
3682	882/762099	104384623		2.1 (Crown land in which native title has been extinguished)
3683	2015/763886	100164171		2.1 (Crown land in which native title has been extinguished)
3684	2016/763887	100164172		2.1 (Crown land in which native title has been extinguished)
3685	2017/763888	100164178		2.1 (Crown land in which native title has been extinguished)
3686	2018/763889	103219702		2.1 (Crown land in which native title has been extinguished)
3688	3515/765807	108097954		2.1 (Crown land in which native title has been extinguished)
3690	6005/768870	103216561		2.1 (Crown land in which native title has been extinguished)
3691	6006/768871	103216565		2.1 (Crown land in which native title has been extinguished)
3692	6007/768871	104325243		2.1 (Crown land in which native title has been extinguished)
3695	7001/1020366	102674014		2.1 (Crown land in which native title has been extinguished)
3699	36/753472	102672510		2.1 (Crown land in which native title has been extinguished)
3700	35/753472	102672513		2.1 (Crown land in which native title has been extinguished)
3710	2366/764329	108077386		2.1 (Crown land in which native title has been extinguished)
3711	4657/767821	103534864		2.1 (Crown land in which native title has been extinguished)
3712	2/1192914	170771255		2.1 (Crown land in which native title has been extinguished)
3714		105703009		2.1 (Crown land in which native title has been extinguished)
3717	4917/769173	100206059		2.1 (Crown land in which native title has been extinguished)
3722	5429/768340	103234191		2.1 (Crown land in which native title has been extinguished)
3723	6773/823889	100206663		2.1 (Crown land in which native title has been extinguished)
3724	6776/823889	108054711		2.1 (Crown land in which native title has been extinguished)
3726	7003/1026653	103226444		2.1 (Crown land in which native title has been extinguished)
3731	6/752890	103226438		2.1 (Crown land in which native title has been extinguished)
3737	31/752891	102656279		2.1 (Crown land in which native title has been extinguished)
3738	48/752891	102656303		2.1 (Crown land in which native title has been extinguished)
3739	47/752891	102656317		2.1 (Crown land in which native title has been extinguished)
3741	889/762062	108056393		2.1 (Crown land in which native title has been extinguished)
3742	1844/763717	103222627		2.1 (Crown land in which native title has been extinguished)
3743	2250/764515	108139425		2.1 (Crown land in which native title has been extinguished)
3745		105496430		2.1 (Crown land in which native title has been extinguished)
3748	3415/765704	100205932		2.1 (Crown land in which native title has been extinguished)
3749	3425/765714	100207571		2.1 (Crown land in which native title has been extinguished)
3750	5985/766788	108096125		2.1 (Crown land in which native title has been extinguished)
3751	5986/766788	108096126		2.1 (Crown land in which native title has been extinguished)
3753	10/752892	102651346		2.4 (Freehold)
3754	28/752892	102651374		2.1 (Crown land in which native title has been extinguished)
3755	918/761996	103316632		2.1 (Crown land in which native title has been extinguished)
3756	3426/765715	100164404		2.1 (Crown land in which native title has been extinguished)
3757	6159/768997	108126063		2.1 (Crown land in which native title has been extinguished)
3758	1394/763061	108056433		2.1 (Crown land in which native title has been extinguished)
3759	1128/762533	108045022		2.1 (Crown land in which native title has been extinguished)
3778	65/753474	103528597		2.1 (Crown land in which native title has been extinguished)
3779	86/753474	103528619		2.1 (Crown land in which native title has been extinguished)
3788	69/753474	104011432		2.1 (Crown land in which native title has been extinguished)
3808	7003/96331	103785265		2.1 (Crown land in which native title has been extinguished)
			The extinguished part of lot 7004 in deposited plan 96332 are the three south westerly parts of lot 7004 in deposited plan 96332 shown in red hatching on the map for ID Area 3809. The native title area is that part of lot 7004 in deposited plan 96332 is the north easterly part shown in green	

3809	7004/96332	103528651	hatching on the map for ID Area 3809.	Part 1.1 (Crown land)/ Part 2.1 (Crown land in which native title has been extinguished)
3811	7007/96334	103528581	The extinguished part of lot 7007 in deposited plan 96334 is the part of lot 7007 in deposited plan 96334, being the part formerly subject to Special Lease 1901:4 and which is shown in red hatching on the map for ID Area 3811. The native title area is that part of lot 7007 in deposited plan 96334 shown in green hatching on the map for ID Area 3811.	Part 1.1 (Crown land)/ Part 2.1 (Crown land in which native title has been extinguished)
3812	7009/96336	103528744	The extinguished part of lot 7009 in deposited plan 96336 is that part of lot 7009 in deposited plan 96336 covered by the Quambone Rural Fire Service structures shown in red hatching on the map for ID Area 3812. The native title area is that part of lot 7009 in deposited plan 96336 shown in green hatching on the map for ID Area 3812.	Part 1.1 (Crown land)/ Part 2.1 (Crown land in which native title has been extinguished)
3823	4/752893	103226189		2.4 (Freehold)
3826	4/752894	103226421		2.1 (Crown land in which native title has been extinguished)
3827	7/752894	103226424		2.4 (Freehold)
3829	5/752895	104329286		2.4 (Freehold)
3830	1/752895	104329287		2.1 (Crown land in which native title has been extinguished)
3831	11/633215	103234297		2.4 (Freehold)
3832	2047/763956	103234174		2.1 (Crown land in which native title has been extinguished)
3833	3472/765761	108127656		2.1 (Crown land in which native title has been extinguished)
3835	3/751589	103529190		2.1 (Crown land in which native title has been extinguished)
3836	28/751589	103529334		2.1 (Crown land in which native title has been extinguished)
3837	16/751589	104588121		2.1 (Crown land in which native title has been extinguished)
3838	10/751589	108116985		2.1 (Crown land in which native title has been extinguished)
3839	11/751589	108116986		2.1 (Crown land in which native title has been extinguished)
3840	26/751589	108116989		2.1 (Crown land in which native title has been extinguished)
3842	3/754705	103316795		2.1 (Crown land in which native title has been extinguished)
3843	4570/767704	108149051		2.1 (Crown land in which native title has been extinguished)
3844	3410/765699	108063452		2.1 (Crown land in which native title has been extinguished)
3846	3/752986	100183414		2.1 (Crown land in which native title has been extinguished)
3847	11/752986	103534583		2.1 (Crown land in which native title has been extinguished)
3848	5970/768847	108148982		2.1 (Crown land in which native title has been extinguished)
3849	2/1014462	108097058		2.1 (Crown land in which native title has been extinguished)
3850	5098/46648	104269392		2.1 (Crown land in which native title has been extinguished)
3851	2099/764035	103227859		2.1 (Crown land in which native title has been extinguished)
3852	2100/764036	103227841		2.1 (Crown land in which native title has been extinguished)
3853	2101/764037	103227838		2.1 (Crown land in which native title has been extinguished)
3854	2102/764038	104269394		2.1 (Crown land in which native title has been extinguished)
3855	2103/764039	103227861		2.1 (Crown land in which native title has been extinguished)
3864		105703110		2.1 (Crown land in which native title has been extinguished)
3865	2048/763957	103234164		2.1 (Crown land in which native title has been extinguished)
3866	2139/763966	103234177		2.1 (Crown land in which native title has been extinguished)
3867	3572/765924	108054844		2.1 (Crown land in which native title has been extinguished)
3874	170/1064650	152281089		2.4 (Freehold)
3876	7301/1170775	166774183	The extinguished part of lot 7301 in deposited plan 1170775 is that part of lot 7301 in deposited plan 1170775 covered by the racecourse and associated structures which is shown in red hatching on the indicative map for ID Area 3876. The native title part of lot 7301 in deposited plan 1170775 is that part north of the road shown in green hatching on the indicative map for ID Area 3876.	Part 1.1 (Crown land)/ Part 2.1 (Crown land in which native title has been extinguished)
3880	1/1186316	169523627		2.1 (Crown land in which native title has been extinguished)
3881	2/1186316	169523628		2.1 (Crown land in which native title has been extinguished)
3885	4376/767243	103851425		2.1 (Crown land in which native title has been extinguished)
3886	4581/767746	103214357		2.1 (Crown land in which native title has been extinguished)
3887	4582/767746	104310278		2.1 (Crown land in which native title has been extinguished)
3888	6331/769217	103214692		2.1 (Crown land in which native title has been extinguished)
3894	4/755668	103214166		2.1 (Crown land in which native title has been extinguished)
3895	1/755668	103214201		2.1 (Crown land in which native title has been extinguished)
3896	2096/763962	103214145		2.1 (Crown land in which native title has been extinguished)

3897	3811/766254	108137945		2.1 (Crown land in which native title has been extinguished)
3898	3812/766255	103214199		2.1 (Crown land in which native title has been extinguished)
3899	5419/768330	108044986		2.1 (Crown land in which native title has been extinguished)
3900	5421/768332	108065685		2.1 (Crown land in which native title has been extinguished)
3901	4923/769175	103214144		2.1 (Crown land in which native title has been extinguished)
3902	6311/769176	103214169		2.1 (Crown land in which native title has been extinguished)
3903	6339/769225	103214171		2.1 (Crown land in which native title has been extinguished)
3904	6340/769226	104735454		2.1 (Crown land in which native title has been extinguished)
3907	2601/764629	108045356		2.1 (Crown land in which native title has been extinguished)
3908	1/1062255	151434175		2.4 (Freehold)
3909	2629/764657	103233738		2.1 (Crown land in which native title has been extinguished)
3912	1200/762841	103316793		2.1 (Crown land in which native title has been extinguished)
3915	22/750693	103227104		2.1 (Crown land in which native title has been extinguished)
3916	21/750693	103227175		2.1 (Crown land in which native title has been extinguished)
3918	3883/766356	108095290		2.1 (Crown land in which native title has been extinguished)
3919	3884/766357	108106677		2.1 (Crown land in which native title has been extinguished)
3928	51/753475	104532899		2.1 (Crown land in which native title has been extinguished)
3929	1/1112162	157648367		2.1 (Crown land in which native title has been extinguished)
3932	7300/1177533	167958099		2.1 (Crown land in which native title has been extinguished)
3935	7302/1177533	167958103	The extinguished part of lot 7302 in deposited plan 1177533 is that part of lot 7302 in deposited plan 1177533 subject to a public watering place in northeastern corner and road reserve which is shown in red hatching on the indicative map for ID Area 3935. The native title part of lot 7302 in deposited plan 1177533 is shown in green hatching on the indicative map for ID Area 3935.	Part 1.1 (Crown land)/ Part 2.1 (Crown land in which native title has been extinguished)
3938	7307/1182572	168648660		2.1 (Crown land in which native title has been extinguished)
3940	1/668082	103948221		2.4 (Freehold)
3941	51/750694	103227519		2.1 (Crown land in which native title has been extinguished)
3943	4/750694	103227559		2.1 (Crown land in which native title has been extinguished)
3944	9/750694	103863515		2.1 (Crown land in which native title has been extinguished)
3945	37/750694	108136415		2.1 (Crown land in which native title has been extinguished)
3946	5/750694	108136419		2.1 (Crown land in which native title has been extinguished)
3947	52/750694	108136420		2.1 (Crown land in which native title has been extinguished)
3948	53/750694	108136421		2.1 (Crown land in which native title has been extinguished)
3949	6/750694	108136422		2.1 (Crown land in which native title has been extinguished)
3950	173/760693	103227686		2.1 (Crown land in which native title has been extinguished)
3951	1437/763212	103227677		2.1 (Crown land in which native title has been extinguished)
3952	2804/764938	108126039		2.1 (Crown land in which native title has been extinguished)
3953	2805/764939	108118820		2.1 (Crown land in which native title has been extinguished)
3955	2807/764941	108117614		2.1 (Crown land in which native title has been extinguished)
3956	2971/765170	103227549		2.1 (Crown land in which native title has been extinguished)
3957	2972/765171	103227546		2.1 (Crown land in which native title has been extinguished)
3958	4129/766634	103863351		2.1 (Crown land in which native title has been extinguished)
3959	4130/766635	108137891		2.1 (Crown land in which native title has been extinguished)
3960	4329/767164	108118706		2.1 (Crown land in which native title has been extinguished)
3961	4330/767164	108118707		2.1 (Crown land in which native title has been extinguished)
3962	4350/767187	103227545		2.1 (Crown land in which native title has been extinguished)
3963	4636/767800	108146384		2.1 (Crown land in which native title has been extinguished)
3964	6381/769262	103227681		2.1 (Crown land in which native title has been extinguished)
3965	1/92441	103227676		2.1 (Crown land in which native title has been extinguished)
3966	A/966982	103227745		2.1 (Crown land in which native title has been extinguished)
3967		103859254	The extinguished part of ID Area 3967 is the road bisecting CAD ID 103859254 and any adjacent land necessary for or incidental to the construction, establishment or operation of the public works, as described in s. 251D of the Native Title Act 1993 (Cth). The native title area is the remainder of the land within the parcel's cadastral boundary.	Part 1.7a (Land or waters to which section 47B of the Native Title Act 1993 (Cth) applies) / Part 2.1 (Crown Land in which native title has been extinguished)
3968		103859189		2.1 (Crown land in which native title has been extinguished)
3969		103859193		2.1 (Crown land in which native title has been extinguished)
3971		103859191		2.1 (Crown land in which native title has been extinguished)
3972		103859195		2.1 (Crown land in which native title has been extinguished)
3973	5/46707	103863362		2.1 (Crown land in which native title has been extinguished)
3974	6/46707	103863363		2.1 (Crown land in which native title has been extinguished)
3975	4697/767861	108149271		2.1 (Crown land in which native title has been extinguished)
3976	4698/767862	100164778		2.1 (Crown land in which native title has been extinguished)
			The extinguished part of ID Area 3977 is the road bisecting CAD ID	

			103859255 and any adjacent land necessary for or incidental to the construction, establishment or operation of the public works, as described in s. 251D of the Native Title Act 1993 (Cth). The native title area is the remainder of the land within the parcel's cadastral boundary.	Part 1.7a (Land or waters to which section 47B of the Native Title Act 1993 (Cth) applies) / Part 2.1 (Crown Land in which native title has been extinguished)
3977		103859255		
3980	1752/763624	100164748		2.1 (Crown land in which native title has been extinguished)
3981	1753/763625	100164570		2.1 (Crown land in which native title has been extinguished)
3982	3130/765335	103224254		2.1 (Crown land in which native title has been extinguished)
3983	3131/765336	103224256		2.1 (Crown land in which native title has been extinguished)
3984	3132/765337	100164747		2.1 (Crown land in which native title has been extinguished)
3985	4690/767854	100164684		2.1 (Crown land in which native title has been extinguished)
3986	4691/767855	103226134		2.1 (Crown land in which native title has been extinguished)
3987	4692/767856	100164568		2.1 (Crown land in which native title has been extinguished)
3988	4693/767857	100164577		2.1 (Crown land in which native title has been extinguished)
3989	4694/767858	100164567		2.1 (Crown land in which native title has been extinguished)
3990	4695/767859	104453301		2.1 (Crown land in which native title has been extinguished)
3999	852/761950	100206265		2.1 (Crown land in which native title has been extinguished)
4000	853/761967	103314533		2.1 (Crown land in which native title has been extinguished)
4001	9/46707	100207093		2.1 (Crown land in which native title has been extinguished)
4002	13/725334	100164443		2.1 (Crown land in which native title has been extinguished)
4003	12/725334	103220873		2.1 (Crown land in which native title has been extinguished)
4004	879/762098	103219657		2.1 (Crown land in which native title has been extinguished)
4005	1694/763507	100170794		2.1 (Crown land in which native title has been extinguished)
4006	2045/763959	103234193		2.1 (Crown land in which native title has been extinguished)
4007	2088/763994	100206420		2.1 (Crown land in which native title has been extinguished)
4008	2746/764857	103219652		2.1 (Crown land in which native title has been extinguished)
4009	3014/765213	100206419		2.1 (Crown land in which native title has been extinguished)
4010	3710/766093	108042335		2.1 (Crown land in which native title has been extinguished)
4011	3713/766096	108042336		2.1 (Crown land in which native title has been extinguished)
4012	3714/766097	100164441		2.1 (Crown land in which native title has been extinguished)
4013	3715/766098	108148920		2.1 (Crown land in which native title has been extinguished)
4014	3755/766168	104384631		2.1 (Crown land in which native title has been extinguished)
4015	3921/766394	103314592		2.1 (Crown land in which native title has been extinguished)
4016	5929/768817	100163988		2.1 (Crown land in which native title has been extinguished)
4017	5937/768824	100206864		2.1 (Crown land in which native title has been extinguished)
4018	6332/769218	103314583		2.1 (Crown land in which native title has been extinguished)
4019	4629/767793	108136710		2.1 (Crown land in which native title has been extinguished)
4020	4630/767793	108136711		2.1 (Crown land in which native title has been extinguished)
4021	5170/720966	108042391		2.1 (Crown land in which native title has been extinguished)
4022	6572/725350	100165159		2.1 (Crown land in which native title has been extinguished)
4031	7010/1020830	104311165		2.4 (Freehold)
4032	7008/1020830	104311169		2.4 (Freehold)
4033	7009/1020830	104311170		2.4 (Freehold)
4037	1434/763145	108139144		2.1 (Crown land in which native title has been extinguished)
4038	1707/763450	103214176		2.1 (Crown land in which native title has been extinguished)
4039	5414/768325	103214175		2.1 (Crown land in which native title has been extinguished)
4040	6334/769220	108066104		2.1 (Crown land in which native title has been extinguished)
4044	7009/1020575	104311218		2.1 (Crown land in which native title has been extinguished)
4048	7301/1166029	166022673		2.1 (Crown land in which native title has been extinguished)
4049	41/753476	102670432		2.1 (Crown land in which native title has been extinguished)
4050	40/753476	102670452		2.1 (Crown land in which native title has been extinguished)
4051	35/753476	102670490		2.1 (Crown land in which native title has been extinguished)
4054	2/753476	108053065		2.1 (Crown land in which native title has been extinguished)
4055	4217/766784	103314699		2.4 (Freehold)/ 2.2 (Conservation Estate)
4056	4218/766785	103314705		2.4 (Freehold)/ 2.2 (Conservation Estate)
4057	5417/768328	100922165		2.4 (Freehold)/ 2.2 (Conservation Estate)
4058	6333/769219	108079969		2.4 (Freehold)/ 2.2 (Conservation Estate)
4059	6569/769372	108136712		2.4 (Freehold)/ 2.2 (Conservation Estate)
4060	2548/764572	103531369		2.1 (Crown land in which native title has been extinguished)
4061	6370/765011	103712500		2.1 (Crown land in which native title has been extinguished)
4062	2946/765136	103530882		2.1 (Crown land in which native title has been extinguished)
4063	6124/768973	108063989		2.1 (Crown land in which native title has been extinguished)
4064	38/1000467	104149406		2.1 (Crown land in which native title has been extinguished)
4065	34/754232	103529869		2.1 (Crown land in which native title has been extinguished)
4066	37/754232	103529958		2.4 (Freehold)
4067	36/754232	108116967		2.4 (Freehold)
4071	21/756642	103763455		2.1 (Crown land in which native title has been extinguished)
4072	16/756642	103763457		2.1 (Crown land in which native title has been extinguished)
4073	929/762009	108043695		2.1 (Crown land in which native title has been extinguished)
4074	3263/765488	108128941		2.1 (Crown land in which native title has been extinguished)
4075	3264/765489	103536153		2.1 (Crown land in which native title has been extinguished)
			The extinguished part of lot 25 in	

			deposited plan 740068 is the road bisecting lot 25 in deposited plan 740068 and any adjacent land necessary for or incidental to the construction, establishment or operation of the public works, as described in s. 251D of the Native Title Act 1993 (Cth). The native title area is the remainder of the land within the parcel's cadastral boundary.	Part 1.7a (Land or waters to which section 47B of the Native Title Act 1993 (Cth) applies) / Part 2.1 (Crown Land in which native title has been extinguished)
4077	25/740068	102656546		
4078	927/762001	103316682		2.1 (Crown land in which native title has been extinguished)
4079	928/762002	103316681		2.1 (Crown land in which native title has been extinguished)
4080	15/754708	103536189		2.1 (Crown land in which native title has been extinguished)
4081	14/754708	103536199		2.1 (Crown land in which native title has been extinguished)
4082	12/754708	103536209		2.1 (Crown land in which native title has been extinguished)
4083	13/754708	103536210		2.1 (Crown land in which native title has been extinguished)
4084	11/754708	103536215		2.1 (Crown land in which native title has been extinguished)
4085	10/754708	103536225		2.1 (Crown land in which native title has been extinguished)
4086	9/754708	103536233		2.1 (Crown land in which native title has been extinguished)
4087	8/754708	103536246		2.1 (Crown land in which native title has been extinguished)
4088	17/754708	103536250		2.1 (Crown land in which native title has been extinguished)
4089	7/754708	103536251		2.1 (Crown land in which native title has been extinguished)
4090	6/754708	103536253		2.1 (Crown land in which native title has been extinguished)
4091	2/754708	103536255		2.1 (Crown land in which native title has been extinguished)
4092	5/754708	103536256		2.1 (Crown land in which native title has been extinguished)
4093	4/754708	103536259		2.1 (Crown land in which native title has been extinguished)
4094	3/754708	103536264		2.1 (Crown land in which native title has been extinguished)
4095	1/754708	103536265		2.1 (Crown land in which native title has been extinguished)
4096	5969/768846	108087544		2.1 (Crown land in which native title has been extinguished)
4097	6306/769162	103899643		2.1 (Crown land in which native title has been extinguished)
			The extinguished part of lot 1 in deposited plan 752898 is that part of lot 1 in deposited plan 752898 covered by structures which is shown in red hatching on the indicative map for ID Area 4099. The native title part of lot 1 in deposited plan 752898 is shown in green hatching on the indicative map for ID Area 4099.	Part 1.1 (Crown land)/ Part 2.1 (Crown land in which native title has been extinguished)
4099	1/752898	102648075		
4100	6/752898	102648078		2.1 (Crown land in which native title has been extinguished)
4102	2837/764971	108097886		2.1 (Crown land in which native title has been extinguished)
4106	43/752899	108053423		2.1 (Crown land in which native title has been extinguished)
4107	6/752899	108053424		2.1 (Crown land in which native title has been extinguished)
4110	34/727165	103528489		2.4 (Freehold)
4112	28/753477	103528504		2.4 (Freehold)
4113	32/753477	103528508		2.4 (Freehold)
4114	17/753477	103528510		2.1 (Crown land in which native title has been extinguished)
4115	27/753477	108075316		2.4 (Freehold)
4116		105327328		2.1 (Crown land in which native title has been extinguished)
4119	3752/766165	100164395		2.1 (Crown land in which native title has been extinguished)
4120	3753/766166	100164168		2.1 (Crown land in which native title has been extinguished)
4123	2004/763928	100207115		2.1 (Crown land in which native title has been extinguished)
4124	1017/764889	102673874		2.1 (Crown land in which native title has been extinguished)
4125	4087/766592	108118675		2.1 (Crown land in which native title has been extinguished)
4127	3295/765551	108042332		2.1 (Crown land in which native title has been extinguished)
4128	3296/765552	103219678		2.1 (Crown land in which native title has been extinguished)
4129	3297/765553	103219674		2.1 (Crown land in which native title has been extinguished)
			The extinguished part of lot 60 in deposited plan 727128 is the road bisecting lot 60 in deposited plan 727128 and any adjacent land necessary for or incidental to the construction, establishment or operation of the public works, as described in s. 251D of the Native Title Act 1993 (Cth). The native title area is the remainder of the land within the parcel's cadastral boundary.	Part 1.7a (Land or waters to which section 47B of the Native Title Act 1993 (Cth) applies) / Part 2.1 (Crown Land in which native title has been extinguished)
4134	60/727128	102656037		
4137	1/1101102	154887464		2.1 (Crown land in which native title has been extinguished)
			The extinguished part of lot 2 in section 4 in deposited plan 758534 is the part of lot 2 in section 4 in deposited plan 758534 covered by the structural encroachments shown in red hatching on the indicative map for ID Area 4183. The native title area is that part of lot 2 in section 4 in deposited plan 758534 shown in green hatching	

			on the indicative map for ID Area 4183.	
4183	2/4/758534	103214064		Part 1.1 (Crown land)/ Part 2.1 (Crown land in which native title has been extinguished)
4201	254/760991	103211977		2.1 (Crown land in which native title has been extinguished)
4202	6552/769356	108095268		2.1 (Crown land in which native title has been extinguished)
4206	5179/765009	103233703		2.1 (Crown land in which native title has been extinguished)
4207	3441/765730	108105241		2.1 (Crown land in which native title has been extinguished)
4208	3443/765732	108074561		2.1 (Crown land in which native title has been extinguished)
4209	3440/767230	108085508		2.1 (Crown land in which native title has been extinguished)
4210	6749/822070	108116128		2.1 (Crown land in which native title has been extinguished)
4212	19/721730	100182775		2.1 (Crown land in which native title has been extinguished)
4213	18/721730	100182798		2.1 (Crown land in which native title has been extinguished)
4215	15/754236	108106023		2.4 (Freehold)
4216	2/754236	108106024		2.4 (Freehold)
4219	7300/1154055	164370238		2.1 (Crown land in which native title has been extinguished)
4237	18/751336	100136909		2.1 (Crown land in which native title has been extinguished)
4238	20/751336	102666990		2.1 (Crown land in which native title has been extinguished)
4243	45/751336	103217744		2.1 (Crown land in which native title has been extinguished)
4244	42/751336	103217753		2.1 (Crown land in which native title has been extinguished)
4246	32/751336	103217788		2.1 (Crown land in which native title has been extinguished)
4247	41/751336	103217789		2.1 (Crown land in which native title has been extinguished)
4248	40/751336	103217792		2.1 (Crown land in which native title has been extinguished)
4249	8/751336	103217793		2.1 (Crown land in which native title has been extinguished)
4250	31/751336	103217794		2.1 (Crown land in which native title has been extinguished)
4251	2/751336	103217797		2.1 (Crown land in which native title has been extinguished)
4252	3/751336	103217803		2.1 (Crown land in which native title has been extinguished)
4253	1/751336	103217804		2.1 (Crown land in which native title has been extinguished)
4261	5/26/758441	103217540		2.1 (Crown land in which native title has been extinguished)
4286	8/753479	102661693		2.1 (Crown land in which native title has been extinguished)
4287	20/753479	102661719		2.1 (Crown land in which native title has been extinguished)
4288	10/753479	102661751		2.1 (Crown land in which native title has been extinguished)
4289	9/753479	104441356		2.1 (Crown land in which native title has been extinguished)
4290	19/753479	104541780		2.1 (Crown land in which native title has been extinguished)
4291	38/754237	102661957		2.1 (Crown land in which native title has been extinguished)
4292	31/754237	102662050		2.1 (Crown land in which native title has been extinguished)
4294	2396/764359	103314521		2.1 (Crown land in which native title has been extinguished)
4295	2397/764360	108118722		2.1 (Crown land in which native title has been extinguished)
4297	3506/1189657	169899644		2.1 (Crown land in which native title has been extinguished)
4298	3509/1189718	169893151		2.1 (Crown land in which native title has been extinguished)
4299	3510/1189725	169901239		2.1 (Crown land in which native title has been extinguished)
4300	6/752989	104338970		2.1 (Crown land in which native title has been extinguished)
4301	8/752989	108146982		2.1 (Crown land in which native title has been extinguished)
4302	4545/767651	103890081		2.1 (Crown land in which native title has been extinguished)
4303	4635/767799	108116711		2.1 (Crown land in which native title has been extinguished)
4305	3935/766408	108096728		2.1 (Crown land in which native title has been extinguished)
4306	1/1177336	167972007		2.1 (Crown land in which native title has been extinguished)
4307	2/1177336	167972008		2.1 (Crown land in which native title has been extinguished)
4308	971/762196	108077092		2.1 (Crown land in which native title has been extinguished)
4318	51/754240	103517003		2.4 (Freehold)
4319	72/754240	103726036		2.4 (Freehold)
4320	90/754240	103768373		2.1 (Crown land in which native title has been extinguished)
4322	53/754240	108085717		2.1 (Crown land in which native title has been extinguished)
4323	71/754240	108085719		2.1 (Crown land in which native title has been extinguished)
4324	77/754240	108085721		2.1 (Crown land in which native title has been extinguished)
4325	31/753480	103528105		2.1 (Crown land in which native title has been extinguished)
4331	7/751337	104342310		2.4 (Freehold)
4335	5/753481	102672190		2.1 (Crown land in which native title has been extinguished)
4336	22/753481	108094981		2.4 (Freehold)
4337	26/753481	108094983		2.1 (Crown land in which native title has been extinguished)
4339	4821/769200	100178182		2.1 (Crown land in which native title has been extinguished)
4340	1342/762955	108136394		2.1 (Crown land in which native title has been extinguished)
4342	7312/1159929	165287168		2.1 (Crown land in which native title has been extinguished)
4347	5/234809	102341951		2.1 (Crown land in which native title has been extinguished)
4348	4/234809	104400131		2.1 (Crown land in which native title has been extinguished)
4349	3/234809	104400132		2.1 (Crown land in which native title has been extinguished)
4350	7/234809	104400133		2.1 (Crown land in which native title has been extinguished)
4351	1/234809	108138353		2.1 (Crown land in which native title has been extinguished)
4352	73/753482	104400138		2.1 (Crown land in which native title has been extinguished)
4353		104220324		2.1 (Crown land in which native title has been extinguished)
4356	7004/1072172	145191473		2.1 (Crown land in which native title has been extinguished)
4360	27/754242	108137136		2.1 (Crown land in which native title has been extinguished)
4361	28/754242	108137137		2.1 (Crown land in which native title has been extinguished)
4362	2089/763995	108106663		2.1 (Crown land in which native title has been extinguished)
4363	2090/763996	103219663		2.1 (Crown land in which native title has been extinguished)
4364	2091/763997	108136385		2.1 (Crown land in which native title has been extinguished)

4365	2092/763998	103219670	2.1 (Crown land in which native title has been extinguished)
4366	2093/763999	104384628	2.1 (Crown land in which native title has been extinguished)
4367	2266/764516	104384629	2.1 (Crown land in which native title has been extinguished)
4368	2/1076810	151193082	2.1 (Crown land in which native title has been extinguished)
4369	3143/765348	103234422	2.1 (Crown land in which native title has been extinguished)
4370	6054/768911	103234421	2.1 (Crown land in which native title has been extinguished)
4375	7/751919	103230772	2.1 (Crown land in which native title has been extinguished)
4376	8/751919	103230788	2.1 (Crown land in which native title has been extinguished)
4377	4680/767844	103778780	2.1 (Crown land in which native title has been extinguished)
4378	5959/768841	108077151	2.1 (Crown land in which native title has been extinguished)
4379	7002/1031538	104390654	The extinguished part of lot 7002 in deposited plan 1031538 is the part of lot 7002 in deposited plan 1031538 covered by the structural encroachments shown in red hatching on the indicative map for ID Area 4379. The native title area is that part of lot 7002 in deposited plan 1031538 shown in green hatching on the indicative map for ID Area 4379. Part 1.1 (Crown land)/ Part 2.1 (Crown land in which native title has been extinguished)
4381	1935/763823	103223614	2.1 (Crown land in which native title has been extinguished)
4382	1936/763824	103223618	2.1 (Crown land in which native title has been extinguished)
4383	1937/763825	108066065	2.1 (Crown land in which native title has been extinguished)
4384	3307/765563	104380208	2.1 (Crown land in which native title has been extinguished)
4391	7021/1020883	104311343	The extinguished part of lot 7021 in deposited plan 1020883 is the part of lot 7021 in deposited plan 1020883 covered by the structural encroachments shown in red hatching on the indicative map for ID Area 4391. The native title area is that part of lot 7021 in deposited plan 1020883 shown in green hatching on the indicative map for ID Area 4391. Part 1.1 (Crown land)/ Part 2.1 (Crown land in which native title has been extinguished)
4394	7300/1154073	164338095	2.1 (Crown land in which native title has been extinguished)
4401	1/755682	104714637	2.4 (Freehold)
4405	883/762096	100164170	2.1 (Crown land in which native title has been extinguished)
4406	884/762097	104077661	2.1 (Crown land in which native title has been extinguished)
4407	2749/764860	103214787	2.1 (Crown land in which native title has been extinguished)
4408	2996/765195	108044557	2.1 (Crown land in which native title has been extinguished)
4410	2050/763993	103234144	2.1 (Crown land in which native title has been extinguished)
4411	5439/768350	108139463	2.1 (Crown land in which native title has been extinguished)
4412	5440/768351	103234179	2.1 (Crown land in which native title has been extinguished)
4413	3516/765808	108054783	2.1 (Crown land in which native title has been extinguished)
4415	4318/767152	100165158	2.1 (Crown land in which native title has been extinguished)
4419	33/754243	103732295	2.1 (Crown land in which native title has been extinguished)
4423	9/752113	103766254	2.1 (Crown land in which native title has been extinguished)
4432	7007/94577	103225013	2.1 (Crown land in which native title has been extinguished)
4434	3/750806	167379298	2.1 (Crown land in which native title has been extinguished)
4435	699/761775	108136727	2.1 (Crown land in which native title has been extinguished)
4436	699/761776	104684032	2.1 (Crown land in which native title has been extinguished)
4437	3393/765680	108126332	2.1 (Crown land in which native title has been extinguished)
4438	3745/766158	108105573	2.1 (Crown land in which native title has been extinguished)
4441	43/40939	104346080	2.1 (Crown land in which native title has been extinguished)
4442	1/719555	103226084	2.1 (Crown land in which native title has been extinguished)
4443	5982/767312	103902624	2.1 (Crown land in which native title has been extinguished)
4444	5983/767312	108054902	2.1 (Crown land in which native title has been extinguished)
4445	5984/767312	108054903	2.1 (Crown land in which native title has been extinguished)
4446	4485/767532	108106084	2.1 (Crown land in which native title has been extinguished)
4449	7001/1027073	104384518	2.1 (Crown land in which native title has been extinguished)
4458	6/752902	108116092	2.1 (Crown land in which native title has been extinguished)
4459	1199/762840	108054845	2.1 (Crown land in which native title has been extinguished)
4460	4176/766743	103854158	2.1 (Crown land in which native title has been extinguished)
4464	3608/765960	100183400	2.1 (Crown land in which native title has been extinguished)
4465	3609/765961	100206057	2.1 (Crown land in which native title has been extinguished)
4466	6/753483	108042046	2.4 (Freehold)
4467	2024/763874	170578428	2.1 (Crown land in which native title has been extinguished)
4469	1/1191060	170385041	2.4 (Freehold)
4470	34/754245	103530039	2.1 (Crown land in which native title has been extinguished)
4472	6013/762828	100207584	2.1 (Crown land in which native title has been extinguished)
4474	2061/764004	103233805	2.1 (Crown land in which native title has been extinguished)
4475	2062/764005	108074563	2.1 (Crown land in which native title has been extinguished)
4476	2065/764008	103233870	2.1 (Crown land in which native title has been extinguished)
4477	2066/764009	103233869	2.1 (Crown land in which native title has been extinguished)

4478	2067/764010	103233868		2.1 (Crown land in which native title has been extinguished)
4479	2260/764026	108056040		2.1 (Crown land in which native title has been extinguished)
4480	5425/768336	108043817		2.1 (Crown land in which native title has been extinguished)
4481	11/754714	103879515		2.1 (Crown land in which native title has been extinguished)
4482	1706/763478	103879516		2.1 (Crown land in which native title has been extinguished)
4483	5657/768556	108137197		2.1 (Crown land in which native title has been extinguished)
4484	24/754715	103720910		2.1 (Crown land in which native title has been extinguished)
4485	4556/767692	108117616		2.1 (Crown land in which native title has been extinguished)
4486	5658/768557	103536141		2.1 (Crown land in which native title has been extinguished)
4489	7301/1170511	166745659	The extinguished part of lot 7301 in deposited plan 1170511 is the part of lot 7301 in deposited plan 1170511 covered by the structural encroachments shown in red hatching on the indicative map for ID Area 4489. The native title area is that part of lot 7301 in deposited plan 1170511 shown in green hatching on the indicative map for ID Area 4489.	Part 1.1 (Crown land)/ Part 2.1 (Crown land in which native title has been extinguished)
4490	3/755674	103211944		2.1 (Crown land in which native title has been extinguished)
4491	412/761201	103211344		2.1 (Crown land in which native title has been extinguished)
4492	871/761961	103211108		2.1 (Crown land in which native title has been extinguished)
4493	2751/764864	103211315		2.1 (Crown land in which native title has been extinguished)
4494	2752/764865	108042319		2.1 (Crown land in which native title has been extinguished)
4495	2753/764866	103211949		2.1 (Crown land in which native title has been extinguished)
4496	2754/764867	108095265		2.1 (Crown land in which native title has been extinguished)
4497	5932/768820	103905504		2.1 (Crown land in which native title has been extinguished)
4498	5/1041073	104619569		2.1 (Crown land in which native title has been extinguished)
4499	6/1041073	104619570		2.1 (Crown land in which native title has been extinguished)
4500	3/1041073	104619571		2.1 (Crown land in which native title has been extinguished)
4501	4/1041073	104619572		2.1 (Crown land in which native title has been extinguished)
4502	7/1041073	104620340		2.1 (Crown land in which native title has been extinguished)
4503	1/1041073	104620341	The extinguished part of lot 1 in deposited plan 1041073 is that part of lot 1 in deposited plan 1041073 subject to the cemetery which is shown in red hatching on the indicative map for ID Area 4503. The native title part of lot 1 in deposited plan 1041073 is shown in green hatching on the indicative map for ID Area 4503.	Part 1.1 (Crown land)/ Part 2.1 (Crown land in which native title has been extinguished)
4505	72/754800	104619588		2.1 (Crown land in which native title has been extinguished)
4506	75/754800	104619589		2.1 (Crown land in which native title has been extinguished)
4507	74/754800	104619590		2.1 (Crown land in which native title has been extinguished)
4508	73/754800	104619591		2.1 (Crown land in which native title has been extinguished)
4509	62/754800	104619600		2.1 (Crown land in which native title has been extinguished)
4510	61/754800	104619602		2.1 (Crown land in which native title has been extinguished)
4512	71/754800	104620358		2.1 (Crown land in which native title has been extinguished)
4513	76/754800	104620359		2.1 (Crown land in which native title has been extinguished)
4514	65/754800	104620370		2.1 (Crown land in which native title has been extinguished)
4515	64/754800	104620372		2.1 (Crown land in which native title has been extinguished)
4516	63/754800	104620373		2.1 (Crown land in which native title has been extinguished)
4517	66/754800	104620374		2.1 (Crown land in which native title has been extinguished)
4518	67/754800	104620375		2.1 (Crown land in which native title has been extinguished)
4519	68/754800	104620377		2.1 (Crown land in which native title has been extinguished)
4520	69/754800	104620378		2.1 (Crown land in which native title has been extinguished)
4521	70/754800	104620379		2.1 (Crown land in which native title has been extinguished)
4522	547/761551	108087355		2.1 (Crown land in which native title has been extinguished)
4523	644/761673	104620333		2.1 (Crown land in which native title has been extinguished)
4524	1716/763474	108138497		2.1 (Crown land in which native title has been extinguished)
4525	1/1161843	165719547		2.1 (Crown land in which native title has been extinguished)
4526	2/753484	108106027		2.1 (Crown land in which native title has been extinguished)
4527	4/753484	108106028		2.1 (Crown land in which native title has been extinguished)
4528	4177/766744	100206750		2.1 (Crown land in which native title has been extinguished)
4529	4605/45037	100170791		2.1 (Crown land in which native title has been extinguished)
4531	6051/768908	108065709		2.1 (Crown land in which native title has been extinguished)
4544	7/751594	108137181		2.1 (Crown land in which native title has been extinguished)
4545	43/753485	103529538		2.1 (Crown land in which native title has been extinguished)
4546	35/753485	103529544		2.1 (Crown land in which native title has been extinguished)
4549	7300/1158628	164904817		2.1 (Crown land in which native title has been extinguished)
4552	1271/762808	104384630		2.1 (Crown land in which native title has been extinguished)
4556	43/40629	103528979		2.1 (Crown land in which native title has been extinguished)
4557	8/720302	103219289		2.1 (Crown land in which native title has been extinguished)
4558	9/722849	103219279		2.1 (Crown land in which native title has been extinguished)

4559	10/722849	103219294	2.1 (Crown land in which native title has been extinguished)
4561	17/753487	103528525	2.1 (Crown land in which native title has been extinguished)
4562	29/753487	103528559	2.1 (Crown land in which native title has been extinguished)
4563	16/753487	108116974	2.1 (Crown land in which native title has been extinguished)
4564	35/753487	108116977	2.1 (Crown land in which native title has been extinguished)
4567	28/754247	108052945	2.1 (Crown land in which native title has been extinguished)
4569	4321/767155	103233802	2.1 (Crown land in which native title has been extinguished)
4570	5441/768352	108105244	2.1 (Crown land in which native title has been extinguished)
4571	5450/768360	103233845	2.1 (Crown land in which native title has been extinguished)
4572	1/750809	103314550	2.4 (Freehold)
4573	850/761948	108058879	2.1 (Crown land in which native title has been extinguished)
4580	1/752907	108116072	2.1 (Crown land in which native title has been extinguished)
4581	874/762093	108064647	2.1 (Crown land in which native title has been extinguished)
4582	5117/720094	108095316	2.1 (Crown land in which native title has been extinguished)
4583	5118/720094	108095317	2.1 (Crown land in which native title has been extinguished)
4584	3828/766271	108107885	2.1 (Crown land in which native title has been extinguished)
4585	3937/766410	108116784	2.1 (Crown land in which native title has been extinguished)
4586	6057/768914	103234426	2.1 (Crown land in which native title has been extinguished)
4587	6067/768924	103234424	2.1 (Crown land in which native title has been extinguished)
4588	6640/820431	103498115	2.1 (Crown land in which native title has been extinguished)
4589	6641/820431	108107808	2.1 (Crown land in which native title has been extinguished)
4592	5074/45018	108137909	2.1 (Crown land in which native title has been extinguished)
4593	6841/48326	103896396	2.1 (Crown land in which native title has been extinguished)
4594	2999/765198	103217940	2.1 (Crown land in which native title has been extinguished)
4595	4933/769180	100204362	2.1 (Crown land in which native title has been extinguished)
4598	4710/767875	104716342	2.1 (Crown land in which native title has been extinguished)
4599	5975/768851	108107824	2.1 (Crown land in which native title has been extinguished)
4600	5976/768852	100183424	2.1 (Crown land in which native title has been extinguished)
4601	3/926597	103534607	2.1 (Crown land in which native title has been extinguished)
4602	10/754803	104619586	2.1 (Crown land in which native title has been extinguished)
4603	11/754803	104619592	2.1 (Crown land in which native title has been extinguished)
4604	13/754803	104619603	2.1 (Crown land in which native title has been extinguished)
4605	12/754803	104619622	2.1 (Crown land in which native title has been extinguished)
4606	27/754803	104619631	2.4 (Freehold)
4607	28/754803	104619642	2.4 (Freehold)
4608	62/754803	104620345	2.1 (Crown land in which native title has been extinguished)
4610	26/754803	104620438	2.4 (Freehold)
4611	664/761702	104620322	2.1 (Crown land in which native title has been extinguished)
4612	1611/763454	104619567	2.1 (Crown land in which native title has been extinguished)
4613	1612/763455	104619566	2.1 (Crown land in which native title has been extinguished)
4614	1613/763456	104619564	2.1 (Crown land in which native title has been extinguished)
4615	1730/763521	104620329	2.1 (Crown land in which native title has been extinguished)
4617	6549/769353	104620320	2.1 (Crown land in which native title has been extinguished)
4618	1/772498	104619792	2.1 (Crown land in which native title has been extinguished)
4619	4319/767153	100206545	2.1 (Crown land in which native title has been extinguished)
4620	948/762170	108054804	2.1 (Crown land in which native title has been extinguished)
4621	6049/768906	103234419	2.1 (Crown land in which native title has been extinguished)
4622	6293/769149	103234430	2.1 (Crown land in which native title has been extinguished)
4623	111/1184064	169130504	2.1 (Crown land in which native title has been extinguished)
4624	112/1184064	169130505	2.1 (Crown land in which native title has been extinguished)
4628	1871/763753	103431939	2.1 (Crown land in which native title has been extinguished)
4633	19/753489	102672268	2.1 (Crown land in which native title has been extinguished)
4634	34/753489	102672273	2.1 (Crown land in which native title has been extinguished)
4635	4594/767758	100206469	2.1 (Crown land in which native title has been extinguished)
4637	20/752990	108043276	2.1 (Crown land in which native title has been extinguished)
4638	11/754716	103536275	2.1 (Crown land in which native title has been extinguished)
4639	10/754716	103536281	2.1 (Crown land in which native title has been extinguished)
4640	29/754716	108137190	2.1 (Crown land in which native title has been extinguished)
4641	6/754716	108137191	2.1 (Crown land in which native title has been extinguished)
4643	8/754716	108137193	2.1 (Crown land in which native title has been extinguished)
4644	9/754716	108137194	2.1 (Crown land in which native title has been extinguished)
4645	3431/765720	108054340	2.1 (Crown land in which native title has been extinguished)
4646	4316/767150	108043274	2.1 (Crown land in which native title has been extinguished)
4647	877/762074	108125986	2.1 (Crown land in which native title has been extinguished)
4648	880/761955	100164794	2.1 (Crown land in which native title has been extinguished)
4649	3615/765967	104392450	2.1 (Crown land in which native title has been extinguished)
4650	1001/1160605	165216671	2.4 (Freehold)
4651	4338/767173	108126064	2.1 (Crown land in which native title has been extinguished)
4657	608/761594	108076152	2.1 (Crown land in which native title has been extinguished)
4658	2841/764975	103223066	2.1 (Crown land in which native title has been extinguished)
4659	3041/765235	104122244	2.1 (Crown land in which native title has been extinguished)
4660	3042/765236	104131069	2.1 (Crown land in which native title has been extinguished)
4661	3043/765237	104122245	2.1 (Crown land in which native title has been extinguished)
4662	6628/766237	108116083	2.1 (Crown land in which native title has been extinguished)
4663	3635/766017	100164764	2.1 (Crown land in which native title has been extinguished)

4665	3312/765568	103227778	2.1 (Crown land in which native title has been extinguished)
4666	3313/765569	108076006	2.1 (Crown land in which native title has been extinguished)
4667	6471/765570	103227776	2.1 (Crown land in which native title has been extinguished)
4669	3642/768825	103314576	2.1 (Crown land in which native title has been extinguished)
4670	3641/768825	108097383	2.1 (Crown land in which native title has been extinguished)
4671	922/762000	100183531	2.1 (Crown land in which native title has been extinguished)
4672	4555/767691	108076002	2.1 (Crown land in which native title has been extinguished)
4673	5645/768544	108077204	2.1 (Crown land in which native title has been extinguished)
4676	5453/768363	100165139	2.1 (Crown land in which native title has been extinguished)
4677	5468/768378	103234161	2.1 (Crown land in which native title has been extinguished)
4678	5470/768380	100165138	2.1 (Crown land in which native title has been extinguished)
4679	1/1133646	162045684	2.1 (Crown land in which native title has been extinguished)
4680	2049/763958	103234185	2.1 (Crown land in which native title has been extinguished)
4681	5464/768372	103234189	2.1 (Crown land in which native title has been extinguished)
4682	5/1147705	164029252	2.1 (Crown land in which native title has been extinguished)
4683	7/1147705	164029258	2.1 (Crown land in which native title has been extinguished)
4684	6/1147705	164029259	2.1 (Crown land in which native title has been extinguished)
4685	1/751597	108065695	2.1 (Crown land in which native title has been extinguished)
4686	4497/767573	108042387	2.1 (Crown land in which native title has been extinguished)
4687	4498/767574	103234142	2.1 (Crown land in which native title has been extinguished)
4688	4499/767575	103234141	2.1 (Crown land in which native title has been extinguished)
4689	6056/768913	103234415	2.1 (Crown land in which native title has been extinguished)
4690	6101/768957	103234420	2.1 (Crown land in which native title has been extinguished)
4701	74/728788	100136323	2.1 (Crown land in which native title has been extinguished)
4702	61/753491	102660092	2.1 (Crown land in which native title has been extinguished)
4703	58/753491	103988837	2.1 (Crown land in which native title has been extinguished)
4704		105703973	2.1 (Crown land in which native title has been extinguished)
4705		105705990	2.1 (Crown land in which native title has been extinguished)
4707	7/721739	103226713	2.1 (Crown land in which native title has been extinguished)
4708	26/40682	103226048	2.1 (Crown land in which native title has been extinguished)
4710	3104/765329	108054824	2.1 (Crown land in which native title has been extinguished)
4711	4045/766518	108043938	2.1 (Crown land in which native title has been extinguished)
4712	12/754250	102662269	2.1 (Crown land in which native title has been extinguished)
4714	10/777990	108063433	2.1 (Crown land in which native title has been extinguished)
4716	1/753492	108094911	2.1 (Crown land in which native title has been extinguished)
4717	2/753492	108094915	2.1 (Crown land in which native title has been extinguished)
4718	9/750708	103227840	2.1 (Crown land in which native title has been extinguished)
4719	1344/762957	108053426	2.1 (Crown land in which native title has been extinguished)
4720	1345/762958	100209919	2.1 (Crown land in which native title has been extinguished)
4724	1339/762952	108065698	2.1 (Crown land in which native title has been extinguished)
4725	1341/762954	108117620	2.1 (Crown land in which native title has been extinguished)
4726	1002/1160589	165258468	2.4 (Freehold)
4728	4/751940	103233775	2.4 (Freehold)
4734	2063/764006	108107757	2.1 (Crown land in which native title has been extinguished)
4735	2064/764007	108127657	2.1 (Crown land in which native title has been extinguished)
4736	1407/764721	103233872	2.1 (Crown land in which native title has been extinguished)
4737	5452/768362	108056039	2.1 (Crown land in which native title has been extinguished)
4738	1756/763628	103868054	2.1 (Crown land in which native title has been extinguished)
4739	1757/763629	100164574	2.1 (Crown land in which native title has been extinguished)
4740	1758/763630	103224261	2.1 (Crown land in which native title has been extinguished)
4741	1759/763631	100164578	2.1 (Crown land in which native title has been extinguished)
4742	1761/763633	103224250	2.1 (Crown land in which native title has been extinguished)
4743	1762/763634	103224253	2.1 (Crown land in which native title has been extinguished)
4744	4590/767754	108106665	2.1 (Crown land in which native title has been extinguished)
4747	1/1193028	170710155	2.1 (Crown land in which native title has been extinguished)
4748	1/443917	104487920	2.1 (Crown land in which native title has been extinguished)
4749	2/443917	104487921	2.1 (Crown land in which native title has been extinguished)
4750	2/752594	102653320	2.1 (Crown land in which native title has been extinguished)
4751	1/752594	102655722	2.1 (Crown land in which native title has been extinguished)
4752	45/752594	102655734	2.1 (Crown land in which native title has been extinguished)
4753		105692550	2.1 (Crown land in which native title has been extinguished)
4754		107178047	2.1 (Crown land in which native title has been extinguished)
4755		107178045	2.1 (Crown land in which native title has been extinguished)
4756		107178046	2.1 (Crown land in which native title has been extinguished)
4757	1754/763626	100164569	2.1 (Crown land in which native title has been extinguished)
4758	1755/763627	100208584	2.1 (Crown land in which native title has been extinguished)
4759	1760/763632	103224251	2.1 (Crown land in which native title has been extinguished)
4774	20/755310	102655982	2.1 (Crown land in which native title has been extinguished)
4780	7001/1113946	158196152	2.1 (Crown land in which native title has been extinguished)
4782	3514/1189740	169900097	2.1 (Crown land in which native title has been extinguished)
4783	2361/764324	108126993	2.1 (Crown land in which native title has been extinguished)
4784	4682/767846	108054867	2.1 (Crown land in which native title has been extinguished)
4790	2/1181448	170368353	2.1 (Crown land in which native title has been extinguished)
4794	45/753494	100182820	2.4 (Freehold)
4796	26/753494	103531192	2.1 (Crown land in which native title has been extinguished)

4797	29/753494	103531197	2.1 (Crown land in which native title has been extinguished)
4798	32/753494	103531208	2.1 (Crown land in which native title has been extinguished)
4799	21/753494	103531213	2.1 (Crown land in which native title has been extinguished)
4800	35/753494	103531226	2.1 (Crown land in which native title has been extinguished)
4801	43/753494	103531227	2.1 (Crown land in which native title has been extinguished)
4802	30/753494	103531228	2.1 (Crown land in which native title has been extinguished)
4803	20/753494	103531229	2.1 (Crown land in which native title has been extinguished)
4804	27/753494	103531231	2.1 (Crown land in which native title has been extinguished)
4805	31/753494	103531247	2.1 (Crown land in which native title has been extinguished)
4806	28/753494	103531251	2.1 (Crown land in which native title has been extinguished)
4807	42/753494	103531272	2.1 (Crown land in which native title has been extinguished)
4808	1/753494	108085768	2.4 (Freehold)
4809	15/753494	108085769	2.4 (Freehold)
4810	40/753494	108085771	2.1 (Crown land in which native title has been extinguished)
4813	1270/762865	103536158	2.1 (Crown land in which native title has been extinguished)
4814	4546/767652	100207576	2.1 (Crown land in which native title has been extinguished)
4815	4547/767652	100207596	2.1 (Crown land in which native title has been extinguished)
4816	19/722861	108075333	2.1 (Crown land in which native title has been extinguished)
4821		105706105	2.1 (Crown land in which native title has been extinguished)
4822	1405/761951	100207004	2.1 (Crown land in which native title has been extinguished)
4823	1306/762895	108066084	2.1 (Crown land in which native title has been extinguished)
4824	4457/767442	103532027	2.1 (Crown land in which native title has been extinguished)
4826	3634/766016	108064650	2.1 (Crown land in which native title has been extinguished)
4827	3625/765977	100207581	2.1 (Crown land in which native title has been extinguished)
4828	3446/765735	103316697	2.1 (Crown land in which native title has been extinguished)
4829	3411/765700	103316606	2.1 (Crown land in which native title has been extinguished)
4830	3412/765701	103316635	2.1 (Crown land in which native title has been extinguished)
4831	3413/765702	103316645	2.1 (Crown land in which native title has been extinguished)
4832	3414/765703	100207574	2.1 (Crown land in which native title has been extinguished)
4833	1003/1160544	165216855	2.4 (Freehold)
4834	3435/765724	103233739	2.1 (Crown land in which native title has been extinguished)
4835	3436/765725	103233740	2.1 (Crown land in which native title has been extinguished)
4836	3437/765726	108056073	2.1 (Crown land in which native title has been extinguished)
4837	3438/765727	108066151	2.1 (Crown land in which native title has been extinguished)
4838	3439/765728	108105243	2.1 (Crown land in which native title has been extinguished)
4839	4194/766761	103950995	2.1 (Crown land in which native title has been extinguished)
4840	4455/767440	103233742	2.1 (Crown land in which native title has been extinguished)
4841	5442/768353	108077282	2.1 (Crown land in which native title has been extinguished)
4842	6382/769265	108043816	2.1 (Crown land in which native title has been extinguished)
4844	6201/769053	103234333	2.1 (Crown land in which native title has been extinguished)
4845	6202/769054	103234336	2.1 (Crown land in which native title has been extinguished)
4846	778/761930	100170782	2.1 (Crown land in which native title has been extinguished)
4847	777/761936	100206484	2.1 (Crown land in which native title has been extinguished)
4850	780/761963	103864856	2.1 (Crown land in which native title has been extinguished)
4860	1116/762304	100164157	2.1 (Crown land in which native title has been extinguished)
4861	1103/767102	103214792	2.1 (Crown land in which native title has been extinguished)
4866	3749/766162	108053447	2.1 (Crown land in which native title has been extinguished)
4867	3606/765958	100207583	2.1 (Crown land in which native title has been extinguished)
4868	1053/762236	108077150	2.1 (Crown land in which native title has been extinguished)
4869	5471/768381	104001742	2.1 (Crown land in which native title has been extinguished)
4870	3610/765962	108116119	2.1 (Crown land in which native title has been extinguished)
4871	3765/766178	103234371	2.1 (Crown land in which native title has been extinguished)
4872	4310/767054	100206063	2.1 (Crown land in which native title has been extinguished)
4873	6185/769035	108098206	2.1 (Crown land in which native title has been extinguished)
4875	50/47269	103225306	2.1 (Crown land in which native title has been extinguished)
4876	41/752120	103225188	2.1 (Crown land in which native title has been extinguished)
4877	40/752120	103225305	2.1 (Crown land in which native title has been extinguished)
4878	39/752120	103225308	2.1 (Crown land in which native title has been extinguished)
4883	1/1193207	170734041	2.1 (Crown land in which native title has been extinguished)
4885	2/753495	102671088	2.1 (Crown land in which native title has been extinguished)
4886	3/753495	102671102	2.1 (Crown land in which native title has been extinguished)
4887	55/753495	102671110	2.1 (Crown land in which native title has been extinguished)
4888	4/753495	102671112	2.1 (Crown land in which native title has been extinguished)
4889	40/753495	102671160	2.1 (Crown land in which native title has been extinguished)
4890	41/753495	102671205	2.1 (Crown land in which native title has been extinguished)
4891	15/753495	102671355	2.1 (Crown land in which native title has been extinguished)
4892	17/753495	102671356	2.1 (Crown land in which native title has been extinguished)
4893	16/753495	102671357	2.1 (Crown land in which native title has been extinguished)
4894	9/753495	102671360	2.1 (Crown land in which native title has been extinguished)
4895	8/753495	102671361	2.1 (Crown land in which native title has been extinguished)
4896	7/753495	102671362	2.1 (Crown land in which native title has been extinguished)
4897	45/753495	102671392	2.1 (Crown land in which native title has been extinguished)
4898	46/753495	102671393	2.1 (Crown land in which native title has been extinguished)
4899	10/753495	102671394	2.1 (Crown land in which native title has been extinguished)
4900	18/753495	102671401	2.1 (Crown land in which native title has been extinguished)

4902	57/753495	103743419	2.1 (Crown land in which native title has been extinguished)
4903	39/753495	104659724	2.4 (Freehold)
4904	23/753495	108094905	2.1 (Crown land in which native title has been extinguished)
4905	47/753495	108094906	2.1 (Crown land in which native title has been extinguished)
4906	48/753495	108094907	2.1 (Crown land in which native title has been extinguished)
4908	17/754256	100136536	2.4 (Freehold)
4914	4644/767808	100183445	2.1 (Crown land in which native title has been extinguished)
4915	4645/767809	103534868	2.1 (Crown land in which native title has been extinguished)
4916	4646/767809	104391384	2.1 (Crown land in which native title has been extinguished)
4921	14/754257	103736092	2.1 (Crown land in which native title has been extinguished)
4922	2007/763878	104384635	2.1 (Crown land in which native title has been extinguished)
4923	2008/763879	104384624	2.1 (Crown land in which native title has been extinguished)
4924	2009/763880	104384633	2.1 (Crown land in which native title has been extinguished)
4925	2010/763881	104384637	2.1 (Crown land in which native title has been extinguished)
4926	2011/763882	104384625	2.1 (Crown land in which native title has been extinguished)
4927	2012/763883	104384634	2.1 (Crown land in which native title has been extinguished)
4928	2013/763884	104384621	2.1 (Crown land in which native title has been extinguished)
4929	2014/763885	104384636	2.1 (Crown land in which native title has been extinguished)
4930	3/751345	108042329	2.1 (Crown land in which native title has been extinguished)
4931	4/751345	108042330	2.1 (Crown land in which native title has been extinguished)
4932	7001/1025206	103420293	2.1 (Crown land in which native title has been extinguished)
4934	4979/43241	100177335	2.1 (Crown land in which native title has been extinguished)
4935	4981/43242	100177337	2.1 (Crown land in which native title has been extinguished)
4936	4980/43242	103420288	2.1 (Crown land in which native title has been extinguished)
4937	4982/43243	100177338	2.1 (Crown land in which native title has been extinguished)
4938	4983/43244	103420295	2.1 (Crown land in which native title has been extinguished)
4939	7/750713	103420292	2.1 (Crown land in which native title has been extinguished)
4940	2362/764325	100177333	2.1 (Crown land in which native title has been extinguished)
4941	1/755678	100164002	2.4 (Freehold)
4942	8/755678	103214159	2.4 (Freehold)
4943	11/755678	108105208	2.1 (Crown land in which native title has been extinguished)
4944	265/760972	103211110	2.1 (Crown land in which native title has been extinguished)
4945	590/761535	103211100	2.1 (Crown land in which native title has been extinguished)
4946	591/761536	103211102	2.1 (Crown land in which native title has been extinguished)
4947	637/761666	103211101	2.1 (Crown land in which native title has been extinguished)
4949	14B/766986	103211095	2.1 (Crown land in which native title has been extinguished)
4950	599/767413	108097818	2.1 (Crown land in which native title has been extinguished)
4954	3722/767561	103234418	2.1 (Crown land in which native title has been extinguished)
4955	1/751945	103234186	2.1 (Crown land in which native title has been extinguished)
4956	6/756658	103906546	2.1 (Crown land in which native title has been extinguished)
4957	3614/765966	103536145	2.1 (Crown land in which native title has been extinguished)
4958	5462/768370	103234163	2.1 (Crown land in which native title has been extinguished)
4959	5476/768386	108074564	2.1 (Crown land in which native title has been extinguished)
4960	3724/766137	100171057	2.1 (Crown land in which native title has been extinguished)
4961	4602/767766	108085794	2.1 (Crown land in which native title has been extinguished)
4971	2/751346	104301252	2.1 (Crown land in which native title has been extinguished)
4978	6062/768919	108128909	2.1 (Crown land in which native title has been extinguished)
4979	6087/768930	108117574	2.1 (Crown land in which native title has been extinguished)
4980	2059/764011	100206972	2.1 (Crown land in which native title has been extinguished)
4981	2060/764012	100206970	2.1 (Crown land in which native title has been extinguished)
4982	3917/766390	108148145	2.1 (Crown land in which native title has been extinguished)
4983	3920/766393	100206971	2.1 (Crown land in which native title has been extinguished)
4984	4048/766521	103233687	2.1 (Crown land in which native title has been extinguished)
4985	641/761311	103314587	2.1 (Crown land in which native title has been extinguished)
4986	641/761312	103314586	2.1 (Crown land in which native title has been extinguished)
4987	861/761983	100163986	2.1 (Crown land in which native title has been extinguished)
4988	1283/762979	104249258	2.1 (Crown land in which native title has been extinguished)
4989	4901/765199	104390326	2.1 (Crown land in which native title has been extinguished)
4990	3000/765199	104390327	2.1 (Crown land in which native title has been extinguished)
4991	3001/765200	103211077	2.1 (Crown land in which native title has been extinguished)
4992	3002/765201	100163989	2.1 (Crown land in which native title has been extinguished)
4993	4202/766769	103901588	2.1 (Crown land in which native title has been extinguished)
4994	964/762132	100165171	2.1 (Crown land in which native title has been extinguished)
4995	2/803696	100164141	2.1 (Crown land in which native title has been extinguished)
4996	3244/765449	108118758	2.1 (Crown land in which native title has been extinguished)
4997	3245/765450	103854502	2.1 (Crown land in which native title has been extinguished)
4998	3246/765451	108095723	2.1 (Crown land in which native title has been extinguished)
4999	3252/765478	100206994	2.1 (Crown land in which native title has been extinguished)
5000	4091/766596	104384486	2.1 (Crown land in which native title has been extinguished)
5002	2/1041337	104562729	2.4 (Freehold)
5003	1/1041337	104562730	2.4 (Freehold)
5004	6349/769243	108147032	2.1 (Crown land in which native title has been extinguished)
			The extinguished part of lot 7301 in deposited plan 1178371 is the part of

			lot 7301 in deposited plan 1178371 covered by the structural encroachments shown in red hatching on the indicative map for ID Area 5011. The native title area is that part of lot 7301 in deposited plan 1178371 shown in green hatching on the indicative map for ID Area 5011.	Part 1.1 (Crown land)/ Part 2.1 (Crown land in which native title has been extinguished)
5011	7301/1178371	168089811		
5012	2360/764323	108063116		2.1 (Crown land in which native title has been extinguished)
5014	13/728789	102648411		2.1 (Crown land in which native title has been extinguished)
5018	7015/1021004	102655357		2.1 (Crown land in which native title has been extinguished)
5019	7016/1021004	102655362		2.1 (Crown land in which native title has been extinguished)
5022	1/1092622	152777615		2.1 (Crown land in which native title has been extinguished)
5023	2/1092622	152777616		2.1 (Crown land in which native title has been extinguished)
5024	1/1109853	156816205		2.1 (Crown land in which native title has been extinguished)
5025	2/1109853	156816206		2.1 (Crown land in which native title has been extinguished)
5027	139/1153252	164303927		2.1 (Crown land in which native title has been extinguished)
5028	138/1153252	164303928		2.1 (Crown land in which native title has been extinguished)
5034	157/752595	102655632		2.1 (Crown land in which native title has been extinguished)
5036	137/752595	108084282		2.1 (Crown land in which native title has been extinguished)
			The extinguished part of lot 179 in deposited plan 820779 is the part of lot 179 in deposited plan 820779 covered by the track and sports field as shown in red hatching on the indicative map for ID Area 5037. The native title area is that part of lot 179 in deposited plan 820779 shown in green hatching on the indicative map for ID Area 5037.	Part 1.1 (Crown land)/ Part 2.1 (Crown land in which native title has been extinguished)
5037	179/820779	102655358		
5038	176/820779	102655365		2.1 (Crown land in which native title has been extinguished)
5039		105522299		2.1 (Crown land in which native title has been extinguished)
5040		105703007		2.1 (Crown land in which native title has been extinguished)
5041	4574/767708	108127672		2.1 (Crown land in which native title has been extinguished)
5042	4575/767709	108043861		2.1 (Crown land in which native title has been extinguished)
5043	4047/766520	100164679		2.1 (Crown land in which native title has been extinguished)
5046	3105/765454	100203173		2.1 (Crown land in which native title has been extinguished)
5047	3106/765455	100164689		2.1 (Crown land in which native title has been extinguished)
5048	3107/765456	108126036		2.1 (Crown land in which native title has been extinguished)
5049	3108/765457	103861175		2.1 (Crown land in which native title has been extinguished)
5052	4/750719	108136917		2.1 (Crown land in which native title has been extinguished)
5053	1872/763754	100177354		2.1 (Crown land in which native title has been extinguished)
5054	3213/765418	103420309		2.1 (Crown land in which native title has been extinguished)
5055	3214/765419	100177353		2.1 (Crown land in which native title has been extinguished)
5056	3215/765420	108129208		2.1 (Crown land in which native title has been extinguished)
5057	3216/765421	108119067		2.1 (Crown land in which native title has been extinguished)
5058	6348/769240	100177347		2.1 (Crown land in which native title has been extinguished)
5059	4824/769241	108119158		2.1 (Crown land in which native title has been extinguished)
5060	6547/769351	108136919		2.1 (Crown land in which native title has been extinguished)
5061	208/911627	100177351		2.4 (Freehold)
5062	29/704122	102663612		2.1 (Crown land in which native title has been extinguished)
5063	31/704123	102663891		2.1 (Crown land in which native title has been extinguished)
5065	4651/767815	100183447		2.1 (Crown land in which native title has been extinguished)
5066	5966/768844	103490263		2.1 (Crown land in which native title has been extinguished)
5067	100/1024769	160405618		2.4 (Freehold)
			The extinguished part of lot 7302 in deposited plan 1173800 is the part of lot 7302 in deposited plan 1173800 resumed for the electricity transmission line shown in red hatching on the map for ID Area 5073. The native title area is that part of lot 7302 in deposited plan 1173800 shown in green hatching on the map for ID Area 5073.	Part 1.7a (Land or waters to which section 47B of the Native Title Act 1993 (Cth) applies) / Part 2.1 (Crown Land in which native title has been extinguished)
5073	7302/1173800	167301350		
			The extinguished part of lot 7301 in deposited plan 1173800 is the part of lot 7301 in deposited plan 1173800 resumed for the electricity transmission line shown in red hatching on the map for ID Area 5074. The native title area is that part of lot 7301 in deposited plan 1173800 shown in green hatching on the map for ID Area 5074.	Part 1.1 (Crown land)/ Part 2.1 (Crown land in which native title has been extinguished)
5074	7301/1173800	167301352		
5075	1/421093	103787963		2.4 (Freehold)
5076	11/46653	100207649		2.1 (Crown land in which native title has been extinguished)

5077	142/561013	104206703	2.4 (Freehold)
5078	3/751347	100205163	2.1 (Crown land in which native title has been extinguished)
5079	5/751347	103216562	2.1 (Crown land in which native title has been extinguished)
5080	6/751347	103216566	2.1 (Crown land in which native title has been extinguished)
5091	233/760953	100164182	2.1 (Crown land in which native title has been extinguished)
5092	1362/763038	103729985	2.1 (Crown land in which native title has been extinguished)
5093	1363/763039	103729986	2.1 (Crown land in which native title has been extinguished)
5094	4212/766779	108045098	2.1 (Crown land in which native title has been extinguished)
5095	895/762051	100164774	2.1 (Crown land in which native title has been extinguished)
5096	1851/763723	103858834	2.1 (Crown land in which native title has been extinguished)
5097	4033/766506	108042360	2.1 (Crown land in which native title has been extinguished)
5098	5454/768374	100165069	2.1 (Crown land in which native title has been extinguished)
5099	5473/768383	108147812	2.1 (Crown land in which native title has been extinguished)
5100	5474/768384	103234165	2.1 (Crown land in which native title has been extinguished)
5101	6708/820465	100196953	2.1 (Crown land in which native title has been extinguished)
5102	6717/820489	103787960	2.1 (Crown land in which native title has been extinguished)
5103	6772/822099	100207645	2.1 (Crown land in which native title has been extinguished)
5104	6771/822099	103787958	2.1 (Crown land in which native title has been extinguished)
5105	7/766698	108077148	The extinguished part of lot 7 in deposited plan 766698 affected by conditional purchases CP 1878-101 Hillston, CP 1877-72 Hillston, CP 1878/20 Hillston is shown in red hatching on the map for ID Area 5105. The native title area is that part of lot 7 in deposited plan 766698 shown in green hatching on the map for ID Area 5105. Part 1.1 (Crown land)/ Part 2.1 (Crown land in which native title has been extinguished)
5107	1151/762486	100165086	2.1 (Crown land in which native title has been extinguished)
5108	6004/768869	103219654	2.1 (Crown land in which native title has been extinguished)
5109	475/761332	103316650	2.1 (Crown land in which native title has been extinguished)
5111	4995/722958	103223669	2.1 (Crown land in which native title has been extinguished)
5112	4996/722958	108045132	2.1 (Crown land in which native title has been extinguished)
5114	422/761248	108064648	2.1 (Crown land in which native title has been extinguished)
5115	2/752912	103226243	2.1 (Crown land in which native title has been extinguished)
5116	22/752912	108136411	2.1 (Crown land in which native title has been extinguished)
5117	897/762065	108146387	2.1 (Crown land in which native title has been extinguished)
5118	1768/763621	103227855	2.1 (Crown land in which native title has been extinguished)
5119	1769/763622	108084726	2.1 (Crown land in which native title has been extinguished)
5120	1770/763623	108128840	2.1 (Crown land in which native title has been extinguished)
5121	1364/763041	103314707	2.1 (Crown land in which native title has been extinguished)
5122	1365/763042	100164136	2.1 (Crown land in which native title has been extinguished)
5123	7004/1025150	103227057	2.1 (Crown land in which native title has been extinguished)
5127	7003/1032815	103224918	2.1 (Crown land in which native title has been extinguished)
5136	4896/769376	100206267	2.1 (Crown land in which native title has been extinguished)
5137	968/762218	108042386	2.1 (Crown land in which native title has been extinguished)
5138	1409/763076	100165135	2.1 (Crown land in which native title has been extinguished)
5139	4576/760491	103316798	2.1 (Crown land in which native title has been extinguished)
5140	4577/767711	108107776	2.1 (Crown land in which native title has been extinguished)
5141	6075/768926	103787998	2.1 (Crown land in which native title has been extinguished)
5142	6073/768926	103787999	2.1 (Crown land in which native title has been extinguished)
5143	6072/768928	100165063	2.1 (Crown land in which native title has been extinguished)
5144	6074/768929	100165080	2.1 (Crown land in which native title has been extinguished)
5145	4541/767647	108146385	2.1 (Crown land in which native title has been extinguished)
5150	12/751348	100164190	2.1 (Crown land in which native title has been extinguished)
5151	14/751348	100164192	2.1 (Crown land in which native title has been extinguished)
5152	11/751348	100164195	2.1 (Crown land in which native title has been extinguished)
5153	5/751348	103216802	2.1 (Crown land in which native title has been extinguished)
5155		105517968	2.1 (Crown land in which native title has been extinguished)
5156	4592/767756	100206473	2.1 (Crown land in which native title has been extinguished)
5157	20/754267	108096013	2.1 (Crown land in which native title has been extinguished)
5158	3109/765458	103226132	2.1 (Crown land in which native title has been extinguished)
5159	3110/765459	108053419	2.1 (Crown land in which native title has been extinguished)
5160	3111/765460	103226128	2.1 (Crown land in which native title has been extinguished)
5161	3112/765461	103226129	2.1 (Crown land in which native title has been extinguished)
5162	3113/765462	108077147	2.1 (Crown land in which native title has been extinguished)
5163	3114/765463	100164687	2.1 (Crown land in which native title has been extinguished)
5164	3115/765464	100164683	2.1 (Crown land in which native title has been extinguished)
5165	3116/765465	103863903	2.1 (Crown land in which native title has been extinguished)
5168	4656/767818	103534887	2.1 (Crown land in which native title has been extinguished)
5169	4655/767818	103534896	2.1 (Crown land in which native title has been extinguished)
5170	4654/767818	103534915	2.1 (Crown land in which native title has been extinguished)
5172	7001/1026193	104348005	2.1 (Crown land in which native title has been extinguished)
5181	1/751350	104670798	2.1 (Crown land in which native title has been extinguished)
5182	3/751350	108097822	2.1 (Crown land in which native title has been extinguished)
5196	7026/1055753	104640865	2.1 (Crown land in which native title has been extinguished)

			The extinguished part of lot 7036 in deposited plan 1057343 is that part of lot 7036 in deposited plan 1057343 covered by the cemetery which is shown in red hatching on the indicative map for ID Area 5200. The native title part of lot 7036 in deposited plan 1057343 is shown in green hatching on the indicative map for ID Area 5200.	
5200	7036/1057343	104659621		Part 1.1 (Crown land)/ Part 2.1 (Crown land in which native title has been extinguished)
5201	7007/1120699	159811087		2.1 (Crown land in which native title has been extinguished)
5202	7008/1120699	159811088		2.1 (Crown land in which native title has been extinguished)
5203	7308/1161539	165347438		2.1 (Crown land in which native title has been extinguished)
5205	7315/1162516	165469207		2.1 (Crown land in which native title has been extinguished)
			The extinguished part of lot 7311 in deposited plan 1162577 is the part of lot 7311 in deposited plan 1162577 covered by the structural encroachments shown in red hatching on the indicative map for ID Area 5207. The native title area is that part of lot 7311 in deposited plan 1162577 shown in green hatching on the indicative map for ID Area 5207.	
5207	7311/1162577	165523374		Part 1.1 (Crown land)/ Part 2.1 (Crown land in which native title has been extinguished)
			The extinguished part of lot 7314 in deposited plan 1162595 is the part of lot 7314 in deposited plan 1162595 covered by the structural encroachments shown in red hatching on the indicative map for ID Area 5208. The native title area is that part of lot 7314 in deposited plan 1162595 shown in green hatching on the indicative map for ID Area 5208.	
5208	7314/1162595	165573913		Part 1.1 (Crown land)/ Part 2.1 (Crown land in which native title has been extinguished)
5209	1/1162658	165608681		2.4 (Freehold)
5210	7304/1162820	165626029		2.1 (Crown land in which native title has been extinguished)
5211	7303/1162820	165626033		2.1 (Crown land in which native title has been extinguished)
5212	7317/1163422	165578356		2.1 (Crown land in which native title has been extinguished)
5215	2/1164783	165740809		2.4 (Freehold)
5216	109/1179918	168345838		2.4 (Freehold)
5217	16/237792	102655073		2.1 (Crown land in which native title has been extinguished)
5218	326/47963	103835120		2.1 (Crown land in which native title has been extinguished)
5219	328/47963	103835121		2.1 (Crown land in which native title has been extinguished)
5220	327/47963	103835123		2.1 (Crown land in which native title has been extinguished)
5221	314/724602	104659618		2.4 (Freehold)
5222	264/755314	102653356		2.1 (Crown land in which native title has been extinguished)
5223	276/755314	102654298		2.1 (Crown land in which native title has been extinguished)
5224	219/755314	102654382		2.1 (Crown land in which native title has been extinguished)
5225	227/755314	102654472		2.4 (Freehold)
5226	263/755314	102655808		2.1 (Crown land in which native title has been extinguished)
5228	21/11/759056	102654006		2.1 (Crown land in which native title has been extinguished)
5229	1/11/759056	102654010		2.4 (Freehold)
5230	11/17/759056	102654943		2.1 (Crown land in which native title has been extinguished)
5231	6/10/759056	102655139		2.1 (Crown land in which native title has been extinguished)
5234		105313697		2.1 (Crown land in which native title has been extinguished)
5235		105170563		2.1 (Crown land in which native title has been extinguished)
5236	24/754269	103526949		2.4 (Freehold)
5237	7019/1086534	151223685		2.1 (Crown land in which native title has been extinguished)
5253	1005/1174902	167471864		2.1 (Crown land in which native title has been extinguished)
5254	3151/1186956	169541831		2.1 (Crown land in which native title has been extinguished)
5257	74/752598	102660513		2.1 (Crown land in which native title has been extinguished)
5258	66/752598	102660915		2.1 (Crown land in which native title has been extinguished)
5259	65/752598	108094934		2.1 (Crown land in which native title has been extinguished)
5261		105703972		2.1 (Crown land in which native title has been extinguished)
5262	7001/1028187	104365566		2.1 (Crown land in which native title has been extinguished)
5263	4340/767175	108043846		2.1 (Crown land in which native title has been extinguished)
5268	10/753497	104365481		2.1 (Crown land in which native title has been extinguished)
5269	2002/763926	102673153		2.1 (Crown land in which native title has been extinguished)
5270	2003/763927	100207117		2.1 (Crown land in which native title has been extinguished)
5271	4090/766595	100207113		2.1 (Crown land in which native title has been extinguished)
5272	2001/767101	100137487		2.1 (Crown land in which native title has been extinguished)
5276	2019/763890	100164408		2.1 (Crown land in which native title has been extinguished)
5277	2020/763891	104384626		2.1 (Crown land in which native title has been extinguished)
5278	2021/763892	103729982		2.1 (Crown land in which native title has been extinguished)

5279	2022/763893	104384622	2.1 (Crown land in which native title has been extinguished)
5280	2023/763894	103216551	2.1 (Crown land in which native title has been extinguished)
5281	5992/768859	108056422	2.1 (Crown land in which native title has been extinguished)
5282	6292/769148	108042390	2.1 (Crown land in which native title has been extinguished)
5283	36/754735	103534756	2.1 (Crown land in which native title has been extinguished)
5284	16/754735	103534765	2.1 (Crown land in which native title has been extinguished)
5285	2/754735	103534767	2.1 (Crown land in which native title has been extinguished)
5286	15/754735	103534774	2.1 (Crown land in which native title has been extinguished)
5287	14/754735	103534788	2.1 (Crown land in which native title has been extinguished)
5288	1162/762545	103534809	2.1 (Crown land in which native title has been extinguished)
5289	6077/762546	103534836	2.1 (Crown land in which native title has been extinguished)
5290	3430/765719	108085795	2.1 (Crown land in which native title has been extinguished)
5291	4459/767444	103534826	2.1 (Crown land in which native title has been extinguished)
5292	5979/768854	108117001	2.1 (Crown land in which native title has been extinguished)
5298	15/754736	103534491	2.1 (Crown land in which native title has been extinguished)
5303	14/1/758995	103534503	2.1 (Crown land in which native title has been extinguished)
5311	19/2/758995	103534519	2.1 (Crown land in which native title has been extinguished)
5312	20/2/758995	103534520	2.1 (Crown land in which native title has been extinguished)
5313	2/2/758995	103534522	2.1 (Crown land in which native title has been extinguished)
5314	1/2/758995	103534523	2.1 (Crown land in which native title has been extinguished)
5315	18/2/758995	103534525	2.1 (Crown land in which native title has been extinguished)
5316	3/2/758995	103534526	2.1 (Crown land in which native title has been extinguished)
5352	136/760745	103536229	2.1 (Crown land in which native title has been extinguished)
5353	199/760746	103536226	2.1 (Crown land in which native title has been extinguished)
5355	2405/764368	108118764	2.1 (Crown land in which native title has been extinguished)
5356	2406/764369	108096123	2.1 (Crown land in which native title has been extinguished)
5357	2428/764391	103536277	2.1 (Crown land in which native title has been extinguished)
5358	6517/769334	103884652	2.1 (Crown land in which native title has been extinguished)
5359	6566/769370	108129231	2.1 (Crown land in which native title has been extinguished)
5360	12/751606	103531438	2.1 (Crown land in which native title has been extinguished)
5361	1/763868	167004843	2.1 (Crown land in which native title has been extinguished)
5362	2/763868	167004844	2.1 (Crown land in which native title has been extinguished)
5363	2622/764650	103820054	2.1 (Crown land in which native title has been extinguished)
5364	2623/764651	103531703	2.1 (Crown land in which native title has been extinguished)
5365	2624/764652	103531418	2.1 (Crown land in which native title has been extinguished)
5366	2625/764653	103842059	2.1 (Crown land in which native title has been extinguished)
5367	6123/768972	108098222	2.1 (Crown land in which native title has been extinguished)
5368	2/753498	108146062	2.1 (Crown land in which native title has been extinguished)
5369	7301/1179971	168301923	2.1 (Crown land in which native title has been extinguished)
5370	7302/1179971	168301924	2.1 (Crown land in which native title has been extinguished)
5371	4222/762320	108085186	2.1 (Crown land in which native title has been extinguished)
5372	2400/764363	103316658	2.1 (Crown land in which native title has been extinguished)
5373	2401/764364	104438208	2.1 (Crown land in which native title has been extinguished)
5374	2402/764365	103316655	2.1 (Crown land in which native title has been extinguished)
5376	2/1018481	108139222	2.1 (Crown land in which native title has been extinguished)
5377	5/751607	103220942	2.1 (Crown land in which native title has been extinguished)
5378	13/751607	108042338	2.1 (Crown land in which native title has been extinguished)
5379	14/751607	108042339	2.1 (Crown land in which native title has been extinguished)
5380	2/751607	108042340	2.1 (Crown land in which native title has been extinguished)
5381	6/751607	108042343	2.1 (Crown land in which native title has been extinguished)
5382	7/751607	108042344	2.1 (Crown land in which native title has been extinguished)
5383	8/751607	108042345	2.1 (Crown land in which native title has been extinguished)
5384	9/751607	108042346	2.1 (Crown land in which native title has been extinguished)
5385	236/760954	108056028	2.1 (Crown land in which native title has been extinguished)
5386	2598/764626	103220955	2.1 (Crown land in which native title has been extinguished)
5387	6585/764772	103498332	2.1 (Crown land in which native title has been extinguished)
5388	2691/764772	103890632	2.1 (Crown land in which native title has been extinguished)
5389	2693/764774	108087632	2.1 (Crown land in which native title has been extinguished)
5390	2694/764775	108064693	2.1 (Crown land in which native title has been extinguished)
5391	2696/764777	103233726	2.1 (Crown land in which native title has been extinguished)
5392	6497/768117	103220954	2.1 (Crown land in which native title has been extinguished)
5393	6498/768118	103220956	2.1 (Crown land in which native title has been extinguished)
5394	5180/769186	103233725	2.1 (Crown land in which native title has been extinguished)
5395	6748/822070	103233727	2.1 (Crown land in which native title has been extinguished)
5398	6021/1135968	162135501	2.1 (Crown land in which native title has been extinguished)
5399	6020/1135968	162135502	2.1 (Crown land in which native title has been extinguished)
5400	603/761555	100164033	2.1 (Crown land in which native title has been extinguished)
5401	2347/764311	108053383	2.1 (Crown land in which native title has been extinguished)
5402	2348/764312	103211955	2.1 (Crown land in which native title has been extinguished)
5403	2349/764313	108098290	2.1 (Crown land in which native title has been extinguished)
5404	2350/764314	108148909	2.1 (Crown land in which native title has been extinguished)
5405	2666/764715	103211952	2.1 (Crown land in which native title has been extinguished)
5406	2667/764716	103211954	2.1 (Crown land in which native title has been extinguished)
5407	2668/764717	103211947	2.1 (Crown land in which native title has been extinguished)
5410	4341/767176	100207659	2.1 (Crown land in which native title has been extinguished)

5414	3633/766015	108086323	2.1 (Crown land in which native title has been extinguished)
5416	13/751955	103234456	2.4 (Freehold)
5417	5041/44264	100178179	2.1 (Crown land in which native title has been extinguished)
5419	947/762176	100206536	2.1 (Crown land in which native title has been extinguished)
5420	2251/764187	100165061	2.1 (Crown land in which native title has been extinguished)
5421	2252/764188	103233052	2.1 (Crown land in which native title has been extinguished)
5422	6047/768904	108129234	2.1 (Crown land in which native title has been extinguished)
5423	1/1188499	170084474	2.4 (Freehold)
5424	4/752915	100135298	2.1 (Crown land in which native title has been extinguished)
5425	14/752915	102651332	2.1 (Crown land in which native title has been extinguished)
5426	4/752916	100135338	2.1 (Crown land in which native title has been extinguished)
5427	6/752916	103226398	2.1 (Crown land in which native title has been extinguished)
5428	8/752916	103226399	2.1 (Crown land in which native title has been extinguished)
5429	18/752916	103226404	2.1 (Crown land in which native title has been extinguished)
5430	2/752916	103226406	2.1 (Crown land in which native title has been extinguished)
5431	15/752916	108094849	2.1 (Crown land in which native title has been extinguished)
5432	17/752916	108094850	2.1 (Crown land in which native title has been extinguished)
5433	471/761328	104438211	2.1 (Crown land in which native title has been extinguished)
5434	2399/764362	104438210	2.1 (Crown land in which native title has been extinguished)
5435	5812/768711	104438212	2.1 (Crown land in which native title has been extinguished)
5442	7/752918	103219188	2.1 (Crown land in which native title has been extinguished)
5443	9/752918	104328480	2.4 (Freehold)
5444	4938/43568	108147274	2.1 (Crown land in which native title has been extinguished)
5445	5127/720081	103534907	2.1 (Crown land in which native title has been extinguished)
5446	5128/720081	103534917	2.1 (Crown land in which native title has been extinguished)
5447	5130/720082	103534927	2.1 (Crown land in which native title has been extinguished)
5448	5129/720082	108117002	2.1 (Crown land in which native title has been extinguished)
5449	11/754740	103534931	2.1 (Crown land in which native title has been extinguished)
5450	856/761850	103534924	2.1 (Crown land in which native title has been extinguished)
5451	857/761851	103534925	2.1 (Crown land in which native title has been extinguished)
5452	1140/762430	108096114	2.1 (Crown land in which native title has been extinguished)
5453	1139/762431	108043280	2.1 (Crown land in which native title has been extinguished)
5454	2270/764153	103534869	2.1 (Crown land in which native title has been extinguished)
5455	5968/768845	108129210	2.1 (Crown land in which native title has been extinguished)
5461	13/257232	103226215	2.4 (Freehold)
5462	25/752919	100135286	2.1 (Crown land in which native title has been extinguished)
5466	6/752920	108125695	2.4 (Freehold)
5470	1197/762670	170578427	2.1 (Crown land in which native title has been extinguished)
5473	4924/769191	100207006	2.1 (Crown land in which native title has been extinguished)
5474	2/1097850	154486317	2.4 (Freehold)
5476	19/751353	103217293	2.1 (Crown land in which native title has been extinguished)
5477	14/751353	103217303	2.1 (Crown land in which native title has been extinguished)
5478	24/751353	103217777	2.1 (Crown land in which native title has been extinguished)
5479	18/751353	103217779	2.1 (Crown land in which native title has been extinguished)
5480	8/751610	103234446	2.1 (Crown land in which native title has been extinguished)
5481	65/751610	108146398	2.1 (Crown land in which native title has been extinguished)
5482	2/751958	103234450	2.4 (Freehold)
5483	2144/764130	108056038	2.1 (Crown land in which native title has been extinguished)
5484	6046/768903	103234393	2.4 (Freehold)
5485	4918/769184	108042812	2.1 (Crown land in which native title has been extinguished)
5486	6432/769288	108105246	2.1 (Crown land in which native title has been extinguished)
5487	47/46468	103225996	2.1 (Crown land in which native title has been extinguished)
5495	6125/768974	108085780	2.1 (Crown land in which native title has been extinguished)
5496	6126/768975	108043271	2.1 (Crown land in which native title has been extinguished)
5502	19/751354	103756319	2.1 (Crown land in which native title has been extinguished)
5503	18/724644	108126948	2.1 (Crown land in which native title has been extinguished)
5505	5/751613	108126945	2.1 (Crown land in which native title has been extinguished)
5506		105706102	2.1 (Crown land in which native title has been extinguished)
5517	4569/762341	100207579	2.1 (Crown land in which native title has been extinguished)
5518	3622/765974	100207592	2.1 (Crown land in which native title has been extinguished)
5519	6368/769260	103316689	2.1 (Crown land in which native title has been extinguished)
5521	886/762066	103223610	2.1 (Crown land in which native title has been extinguished)
5522	1938/763826	103868089	2.1 (Crown land in which native title has been extinguished)
5523	1939/763827	104620327	2.1 (Crown land in which native title has been extinguished)
5525	11/754025	108074007	2.1 (Crown land in which native title has been extinguished)
5526	1313/762916	100164137	2.1 (Crown land in which native title has been extinguished)
5527	1423/763126	103214109	2.1 (Crown land in which native title has been extinguished)
5528	1424/763127	100206126	2.1 (Crown land in which native title has been extinguished)
5529	5416/768327	100164139	2.1 (Crown land in which native title has been extinguished)
5530	2925/765085	104393412	2.1 (Crown land in which native title has been extinguished)
5532	1/752917	104326989	2.1 (Crown land in which native title has been extinguished)
5535	1/243909	102659342	2.1 (Crown land in which native title has been extinguished)
5536	62/753500	100136214	2.1 (Crown land in which native title has been extinguished)
5537	44/753500	100136218	2.1 (Crown land in which native title has been extinguished)
5538	38/753500	100136219	2.1 (Crown land in which native title has been extinguished)

5539	51/753500	100136499	2.4 (Freehold)
5540	126/753500	100136672	2.4 (Freehold)
5541	127/753500	100136673	2.4 (Freehold)
5542	61/753500	102671412	2.1 (Crown land in which native title has been extinguished)
5546	2529/764492	108117602	2.1 (Crown land in which native title has been extinguished)
5547	4857/769170	108117603	2.1 (Crown land in which native title has been extinguished)
5551	4/751616	103531616	2.1 (Crown land in which native title has been extinguished)
5555	15/751617	100164462	2.1 (Crown land in which native title has been extinguished)
5556	3444/765733	108056036	2.1 (Crown land in which native title has been extinguished)
5557	4157/766663	103233751	2.1 (Crown land in which native title has been extinguished)
5558	4158/766664	103233750	2.1 (Crown land in which native title has been extinguished)
5559	8/751618	103531830	2.1 (Crown land in which native title has been extinguished)
5560	7001/1019988	104311303	2.1 (Crown land in which native title has been extinguished)
5562	7005/1058326	104660104	The extinguished part of lot 7005 in deposited plan 1058326 is the part of lot 7005 in deposited plan 1058326 formerly part of Crown grant Volume 809 Folio 233 shown in red hatching on the map for ID Area 5562. The native title area is that part of lot 7005 in deposited plan 1058326 shown in green hatching on the map for ID Area 5562.
5570	77/257498	102663772	
5575	62/752601	100201414	2.1 (Crown land in which native title has been extinguished)
5576	69/752601	100201415	2.1 (Crown land in which native title has been extinguished)
5579		105705989	2.1 (Crown land in which native title has been extinguished)
5580	3751/766164	108147796	2.1 (Crown land in which native title has been extinguished)
5581	23/753501	102673127	2.1 (Crown land in which native title has been extinguished)
5582	1/1074411	148296947	2.4 (Freehold)
5583	4/755316	108052900	2.1 (Crown land in which native title has been extinguished)
5584	6/755316	108052901	2.1 (Crown land in which native title has been extinguished)
5593	774/762102	100171064	2.1 (Crown land in which native title has been extinguished)
5594	1130/762534	104380120	2.1 (Crown land in which native title has been extinguished)
5595	14/754744	103536154	2.1 (Crown land in which native title has been extinguished)
5596	7/754744	103536160	2.1 (Crown land in which native title has been extinguished)
5597	6/754744	103536163	2.1 (Crown land in which native title has been extinguished)
5598	8/754744	103536165	2.1 (Crown land in which native title has been extinguished)
5599	5/754744	103536167	2.1 (Crown land in which native title has been extinguished)
5600	9/754744	103536169	2.1 (Crown land in which native title has been extinguished)
5601	4/754744	103536171	2.1 (Crown land in which native title has been extinguished)
5602	3/754744	103536172	2.1 (Crown land in which native title has been extinguished)
5603	10/754744	103536173	2.1 (Crown land in which native title has been extinguished)
5604	12/754744	103536175	2.1 (Crown land in which native title has been extinguished)
5605	11/754744	103536176	2.1 (Crown land in which native title has been extinguished)
5606	2/754744	103536177	2.1 (Crown land in which native title has been extinguished)
5607	1/754744	103536178	2.1 (Crown land in which native title has been extinguished)
5608	13/754744	103536179	2.1 (Crown land in which native title has been extinguished)
5609	16/754744	103536182	2.1 (Crown land in which native title has been extinguished)
5610	4604/767768	103536155	2.1 (Crown land in which native title has been extinguished)
5621	1/191745	157745657	2.1 (Crown land in which native title has been extinguished)
5622	37/753503	100137483	2.1 (Crown land in which native title has been extinguished)
5627	17/42179	104534618	2.1 (Crown land in which native title has been extinguished)
5635	1264/762827	108087498	2.1 (Crown land in which native title has been extinguished)
5636	659/760228	103840795	2.1 (Crown land in which native title has been extinguished)
5637	2973/765172	108139034	2.1 (Crown land in which native title has been extinguished)
5638	5434/768345	108084698	2.1 (Crown land in which native title has been extinguished)
5639	5436/768347	108042337	2.1 (Crown land in which native title has been extinguished)
5640	5024/769190	103220887	2.1 (Crown land in which native title has been extinguished)
5641	5025/769190	108075822	2.1 (Crown land in which native title has been extinguished)
5647	2/752922	104713585	2.1 (Crown land in which native title has been extinguished)
5649	7/751621	103531942	2.1 (Crown land in which native title has been extinguished)
5650	6016/765194	100204363	2.1 (Crown land in which native title has been extinguished)
5652	2998/765197	100206873	2.1 (Crown land in which native title has been extinguished)
5656	4225/766852	108065859	2.1 (Crown land in which native title has been extinguished)
5657	7002/1032239	104400864	2.1 (Crown land in which native title has been extinguished)

5658	7001/1032245	104400986	2.1 (Crown land in which native title has been extinguished)
5659	7300/1179662	168263062	2.1 (Crown land in which native title has been extinguished)
5660	4688/769388	108074522	2.1 (Crown land in which native title has been extinguished)
5661	4708/769388	108074523	2.1 (Crown land in which native title has been extinguished)
5662	6541/761422	103316670	2.1 (Crown land in which native title has been extinguished)
5663	3261/765486	100207580	2.1 (Crown land in which native title has been extinguished)
5664	3519/765812	100207578	2.1 (Crown land in which native title has been extinguished)
5665	6540/766315	103316677	2.1 (Crown land in which native title has been extinguished)
5679		105461833	2.1 (Crown land in which native title has been extinguished)
5680		105636303	2.1 (Crown land in which native title has been extinguished)
5683	9/39511	104387234	2.1 (Crown land in which native title has been extinguished)
5684	2/751960	108053449	2.4 (Freehold)
5685	2006/763877	103219688	2.1 (Crown land in which native title has been extinguished)
5686	2005/763931	103219676	2.1 (Crown land in which native title has been extinguished)
5688	946/761952	103847181	2.1 (Crown land in which native title has been extinguished)
5689	1305/762894	100207001	2.1 (Crown land in which native title has been extinguished)
5690	1406/763090	100207003	2.1 (Crown land in which native title has been extinguished)
5692	4/754279	103516970	2.4 (Freehold)
5693	5/754279	103516971	2.4 (Freehold)
5694	17/754279	103516972	2.4 (Freehold)
5695	44/754279	103529035	2.4 (Freehold)
5696	1/754279	103529040	2.1 (Crown land in which native title has been extinguished)
5697	45/754279	103529102	2.1 (Crown land in which native title has been extinguished)
5698	43/754279	108043172	2.1 (Crown land in which native title has been extinguished)
5702	1/1190121	170772814	2.1 (Crown land in which native title has been extinguished)
5703	3/752923	104672395	2.1 (Crown land in which native title has been extinguished)
5704	931/761988	108077165	2.1 (Crown land in which native title has been extinguished)
5719	84/754280	103518065	2.1 (Crown land in which native title has been extinguished)
5721		105279722	2.1 (Crown land in which native title has been extinguished)
5723	2/752924	108127690	2.1 (Crown land in which native title has been extinguished)
5724	1201/762842	104685311	2.1 (Crown land in which native title has been extinguished)
5726	5/751961	100165033	2.1 (Crown land in which native title has been extinguished)
5727	2/751961	103234158	2.1 (Crown land in which native title has been extinguished)
5728	4681/767845	100206658	2.1 (Crown land in which native title has been extinguished)
5729	5427/768338	100165021	2.1 (Crown land in which native title has been extinguished)
5730	5447/768358	103234155	2.1 (Crown land in which native title has been extinguished)
5731	6775/823889	100206662	2.1 (Crown land in which native title has been extinguished)
5732	1378/763069	100178429	2.1 (Crown land in which native title has been extinguished)
5735	25/864026	108086522	2.1 (Crown land in which native title has been extinguished)
5736	3147/1187406	169625134	2.4 (Freehold)
5737	3148/1187411	169597374	2.4 (Freehold)
5738	3149/1187415	169604337	2.4 (Freehold)
5739	55/753416	102670704	2.4 (Freehold)
5740	2/132790	100198979	2.4 (Freehold)
5741	1/132790	103757874	2.4 (Freehold)
5742	17/753419	102667970	2.4 (Freehold)
5743	12/753419	102667975	2.4 (Freehold)
5744	13/753419	102667989	2.4 (Freehold)
5745	1/753419	102667991	2.4 (Freehold)
5746	8/753419	102668289	2.4 (Freehold)
5747	7/753419	102668308	2.4 (Freehold)
5748	18/753419	102668312	2.4 (Freehold)
5749	22/753419	108146028	2.4 (Freehold)
5750	24/753419	108146029	2.4 (Freehold)
5751	3/753419	108146030	2.4 (Freehold)
5752	2/222408	104534845	2.4 (Freehold)
5753	3/130966	103686796	2.4 (Freehold)
5754	2/130966	103686797	2.4 (Freehold)
5755		102967586	2.4 (Freehold)
5756	2/5753	102967733	2.4 (Freehold)
5757	3/5753	102967734	2.4 (Freehold)
5758		105129047	2.4 (Freehold)
5759	1/232688	103221937	2.4 (Freehold)
5760		103687633	2.4 (Freehold)
5761	2/755644	103211085	2.4 (Freehold)
5762	19/752864	102651334	2.4 (Freehold)
5763	15/752864	102651370	2.4 (Freehold)
5764	3/752864	108073990	2.4 (Freehold)
5766	6/754189	102662621	2.4 (Freehold)
5767	5/754189	102662623	2.4 (Freehold)
5768	29/754189	102662666	2.4 (Freehold)
5769	3/132790	103757875	2.4 (Freehold)
5770	11/753434	102668262	2.4 (Freehold)
5771	6/753434	102668311	2.4 (Freehold)
5772	31/753434	102668320	2.4 (Freehold)